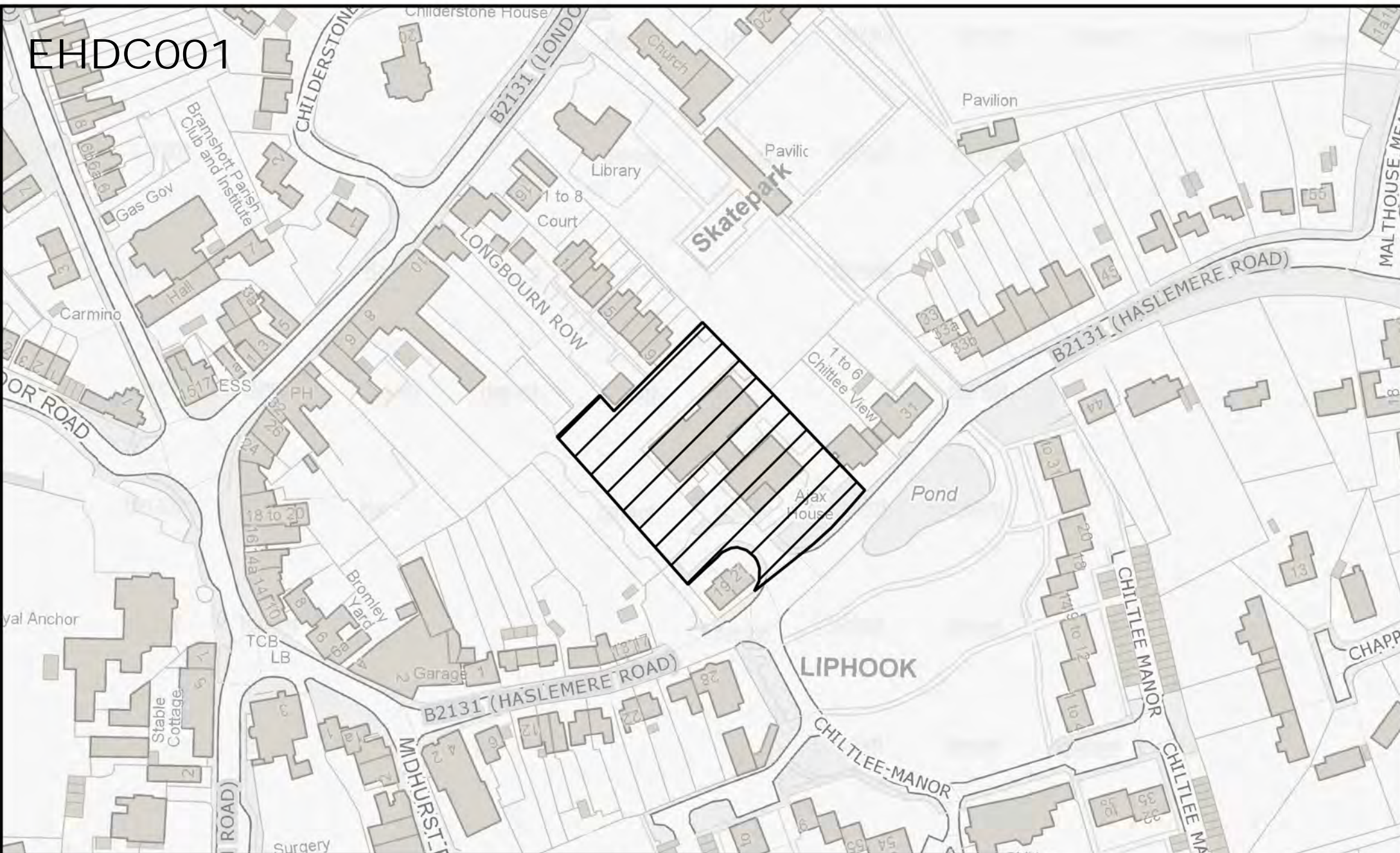


EHDC001



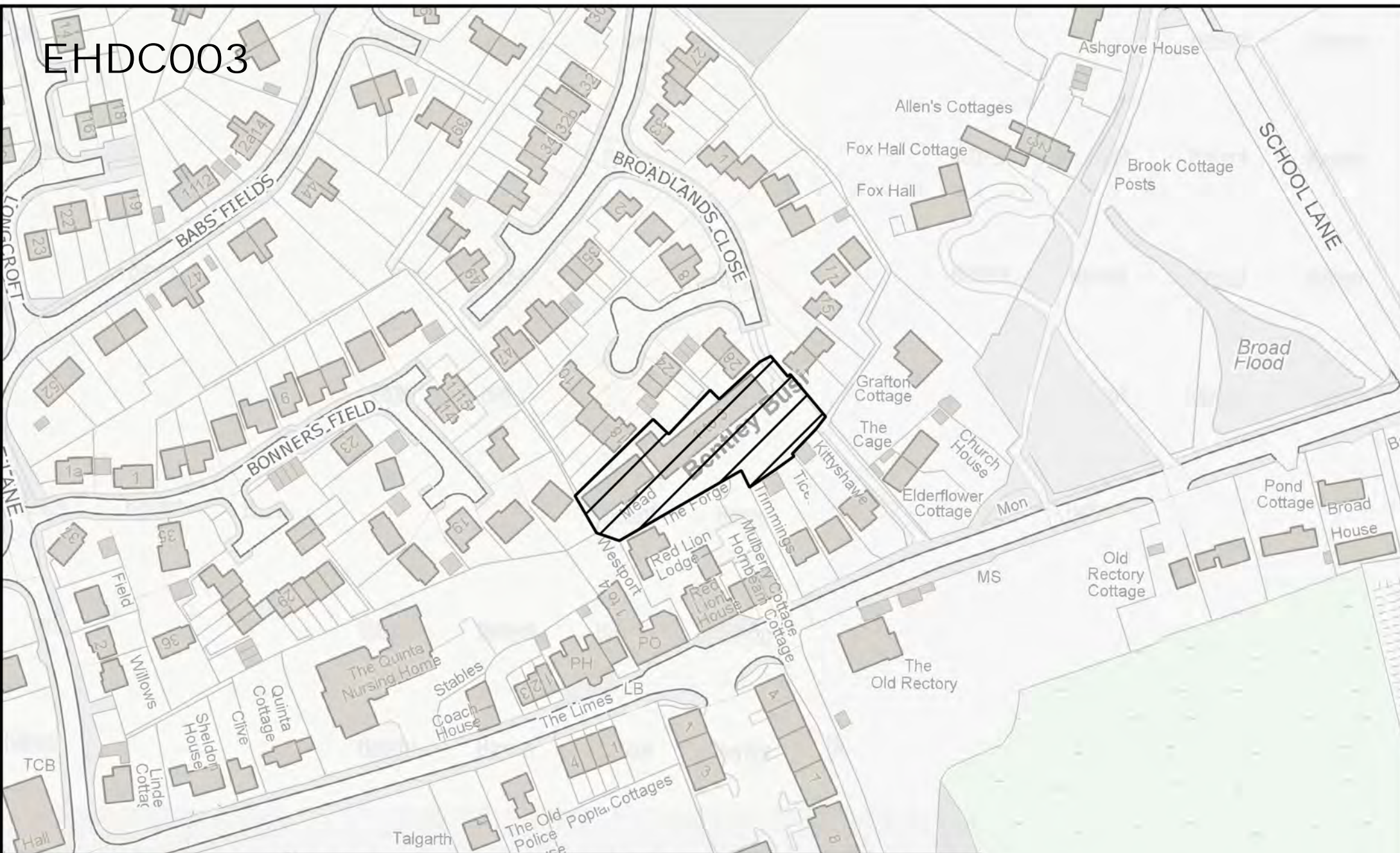
**PROPOSED ARTICLE 4 DIRECTION FOR AJAX
HOUSE/PLOWDEN HOUSE, LIPHOOK**
Scale 1:2,500



EHDC002



EHDC003



PROPOSED ARTICLE 4 DIRECTION FOR BENTLEY BUSINESS PARK, BENTLEY

Scale 1:2,500

EHDC004

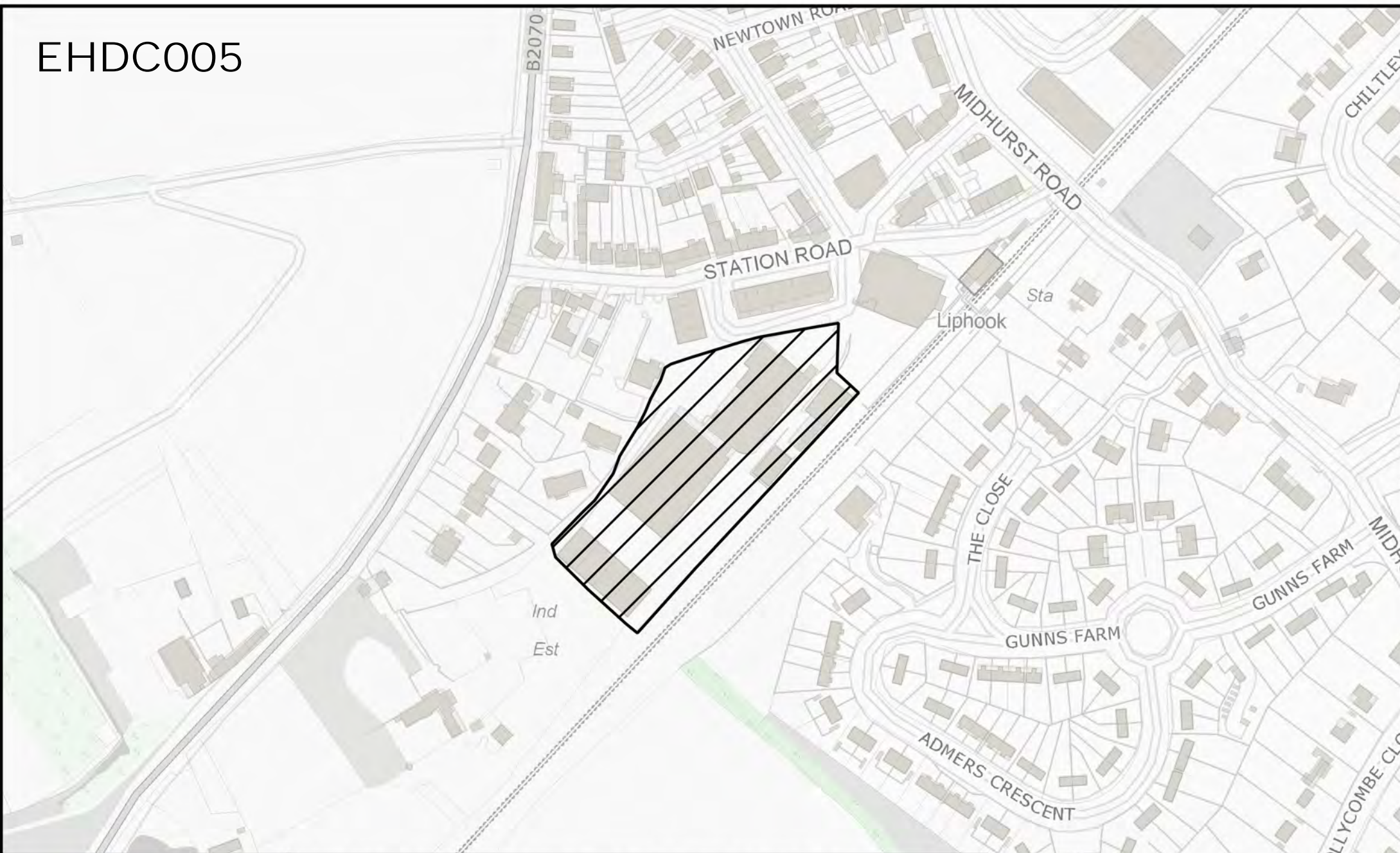


Centre

PROPOSED ARTICLE 4 DIRECTION FOR BENTLEY INDUSTRIAL CENTRE, BENTLEY

Scale 1:2,500

EHDC005

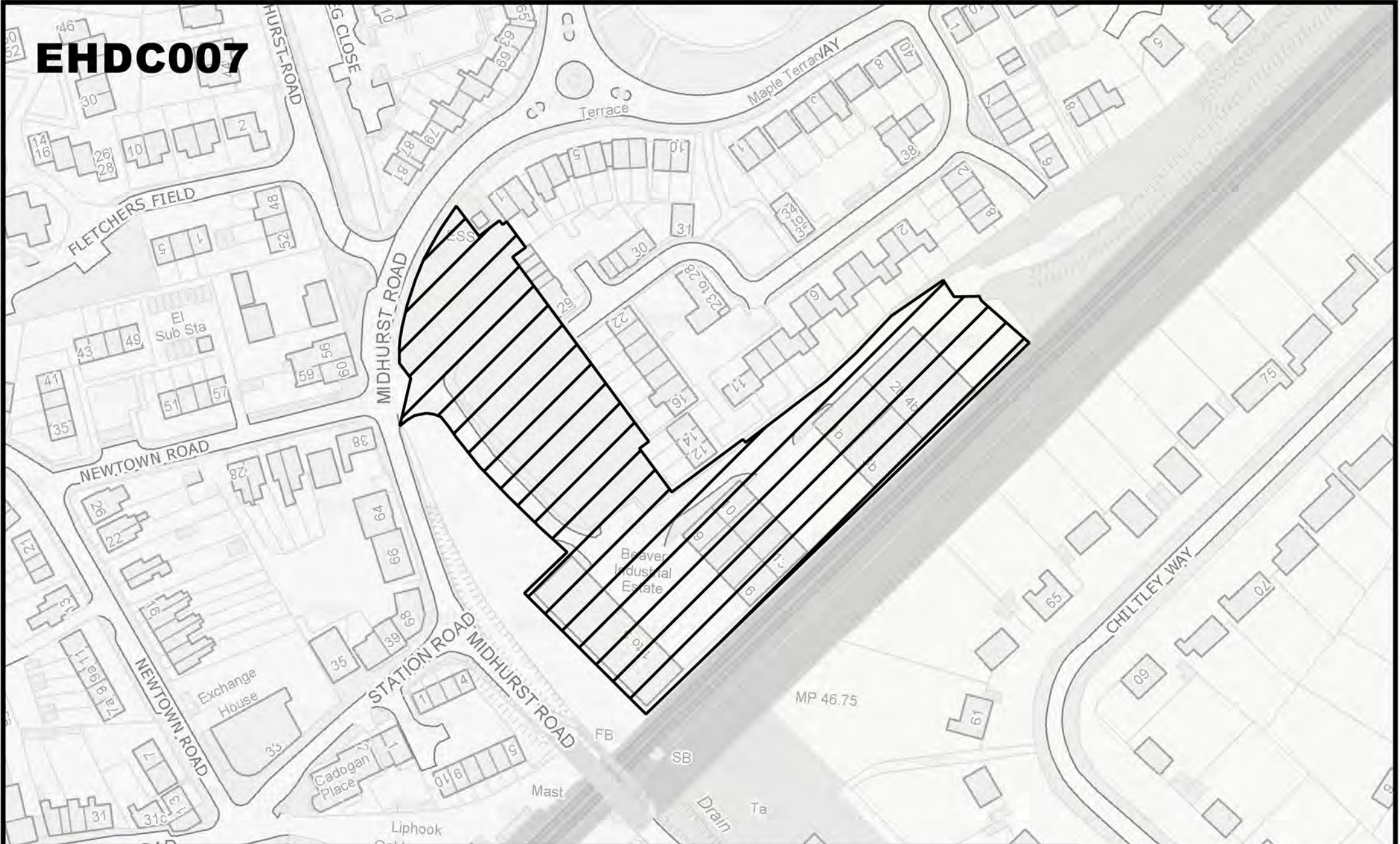


EHDC006



**PROPOSED ARTICLE 4 DIRECTION FOR
EXCHANGE HOUSE, LIPHOOK**
Scale 1:1,500

EHDC007

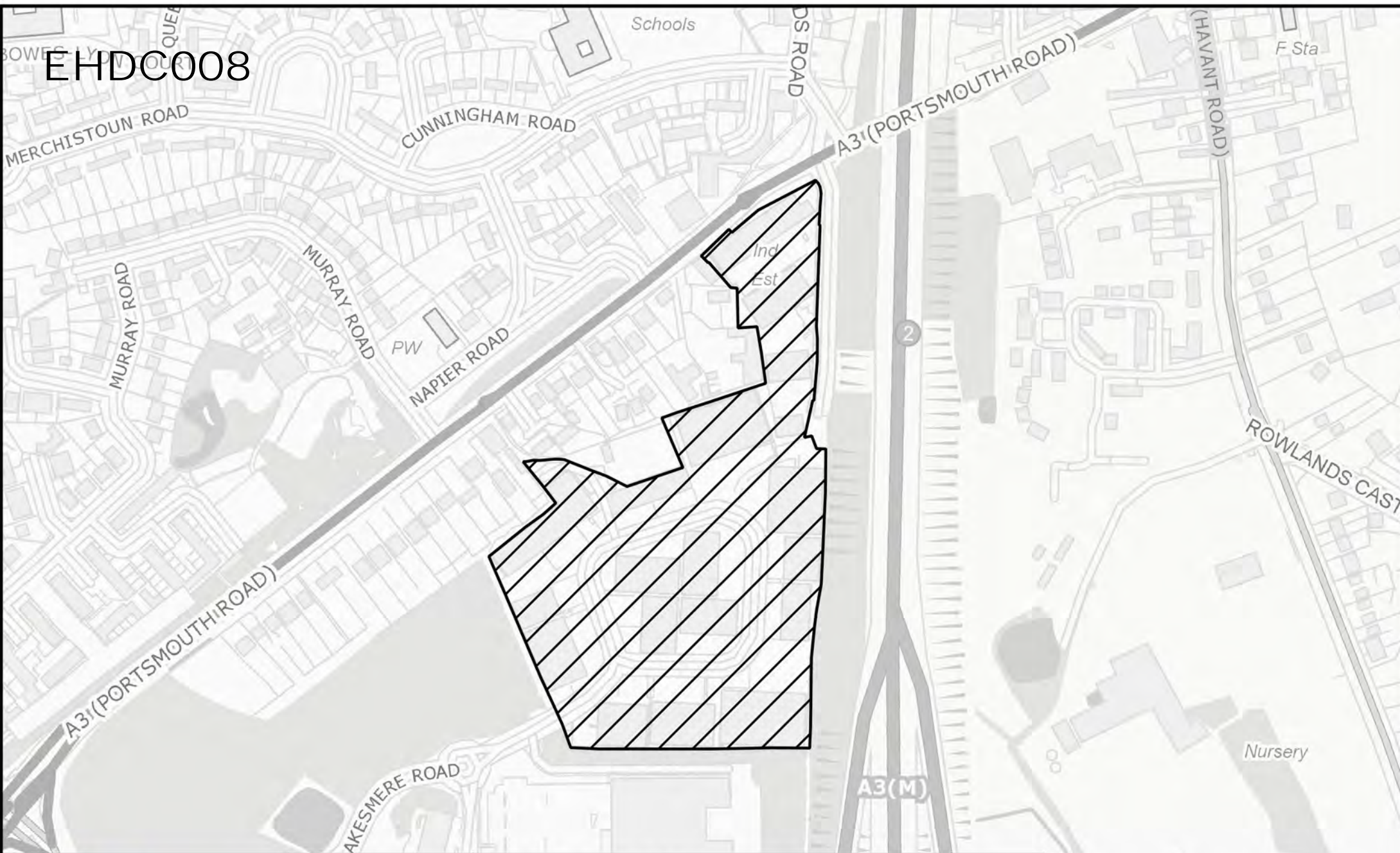


East Hampshire
DISTRICT COUNCIL

PROPOSED ARTICLE 4 DIRECTION FOR FORMER OSU & BEAVER INDUSTRIAL ESTATE, LIPHOOK

Scale 1:1,500

EHDC008



PROPOSED ARTICLE 4 DIRECTION FOR HAZLETON INDUSTRIAL ESTATE & WESSEX GATE, HORNDEAN

Scale 1:5,500

EHDC009



EHDC010

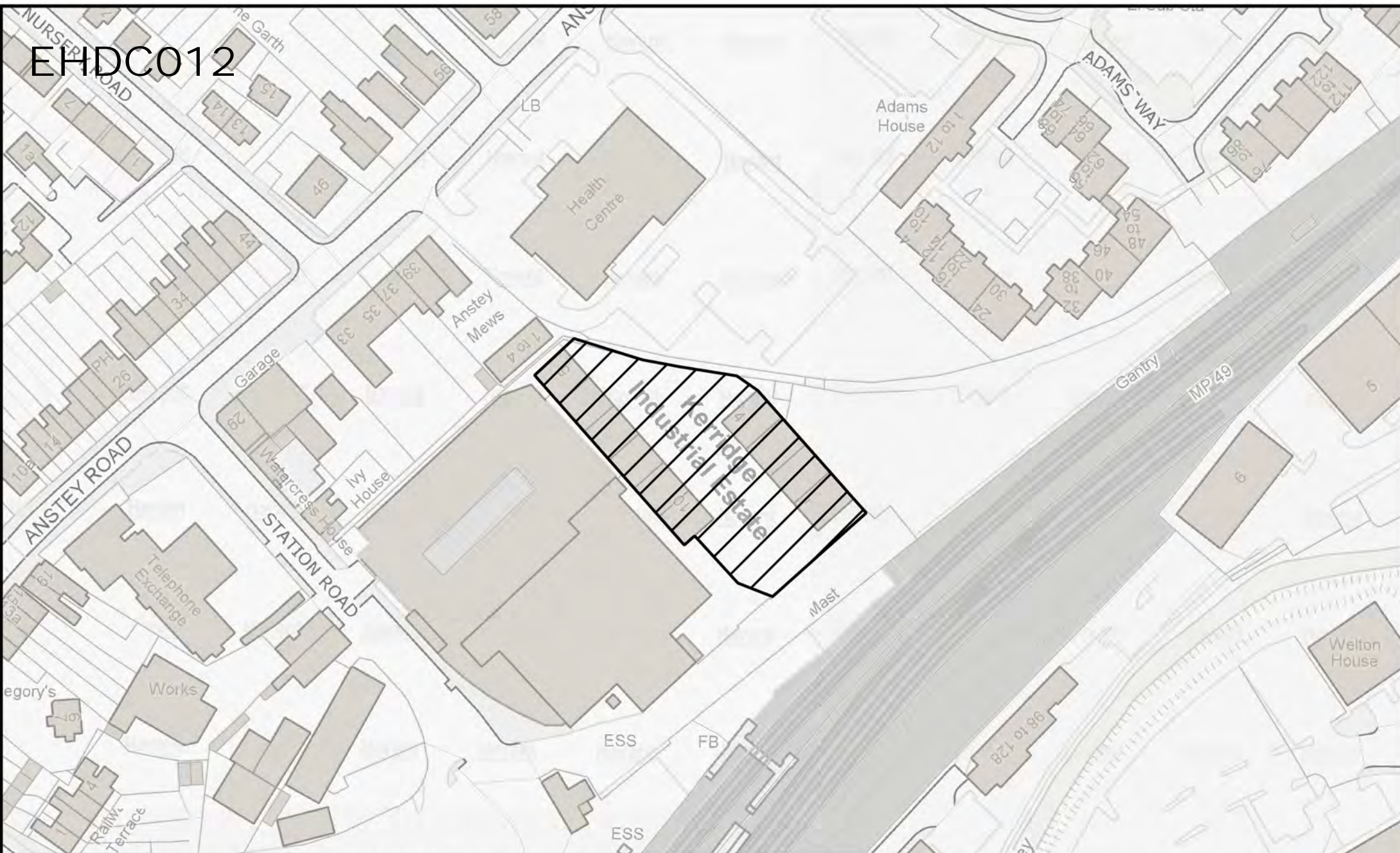


**PROPOSED ARTICLE 4 DIRECTION FOR
INDEX HOUSE, LIPHOOK**
Scale 1:2,500

EHDC011



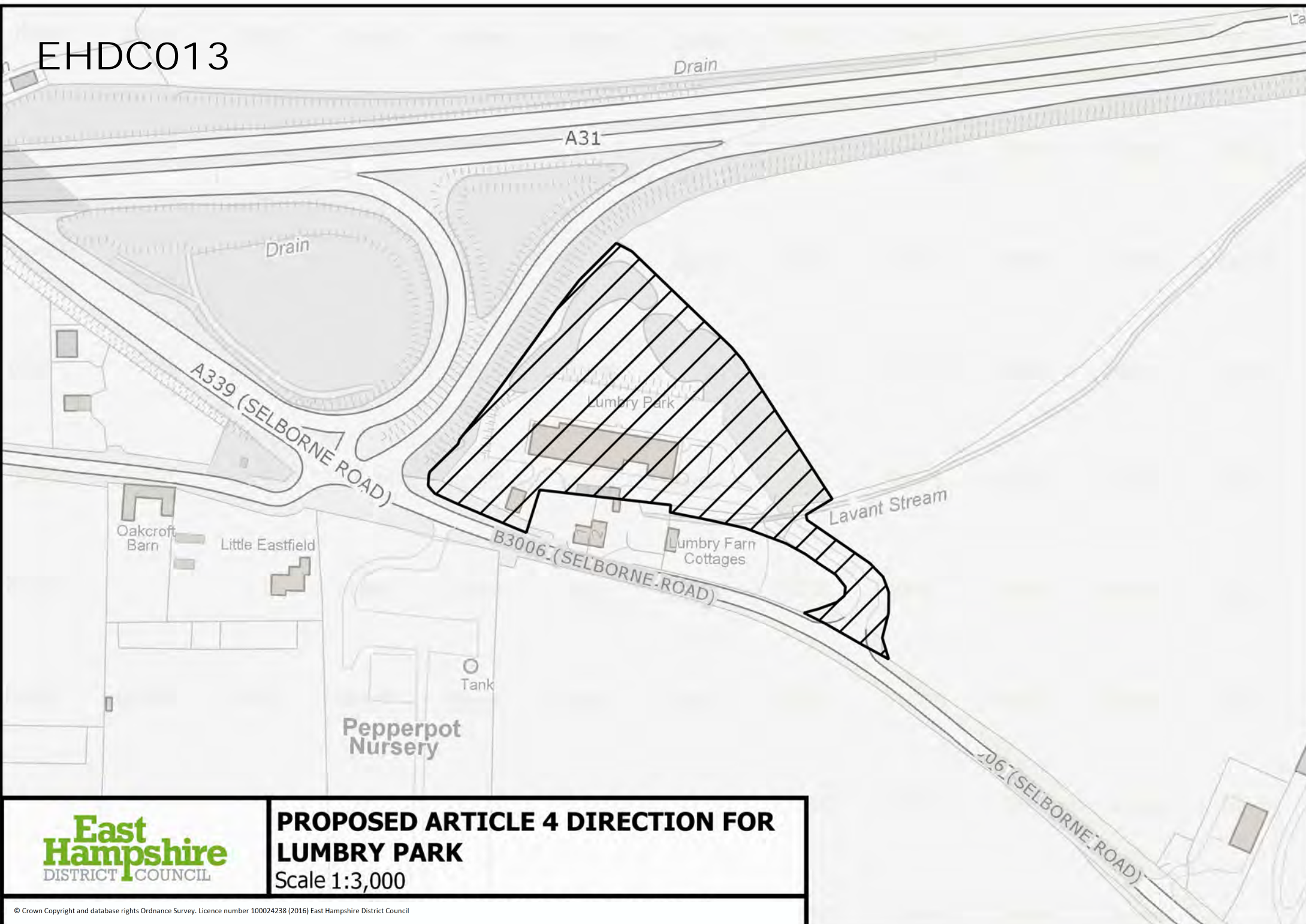
EHDC012



**PROPOSED ARTICLE 4 DIRECTION FOR
KERRIDGE INDUSTRIAL ESTATE, ALTON**

Scale 1:2,000

EHDC013



EHDC014

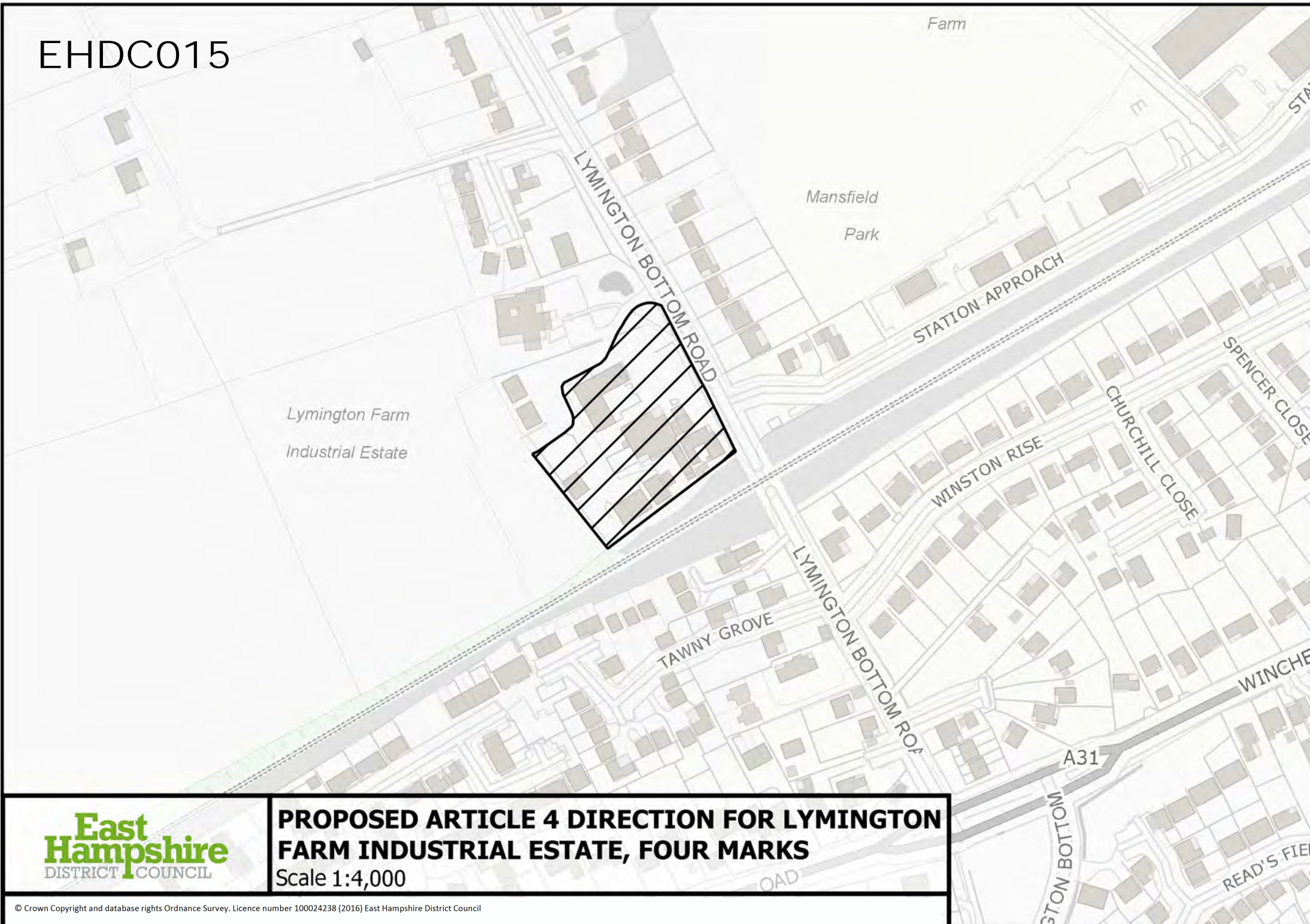


**East
Hampshire**
DISTRICT COUNCIL

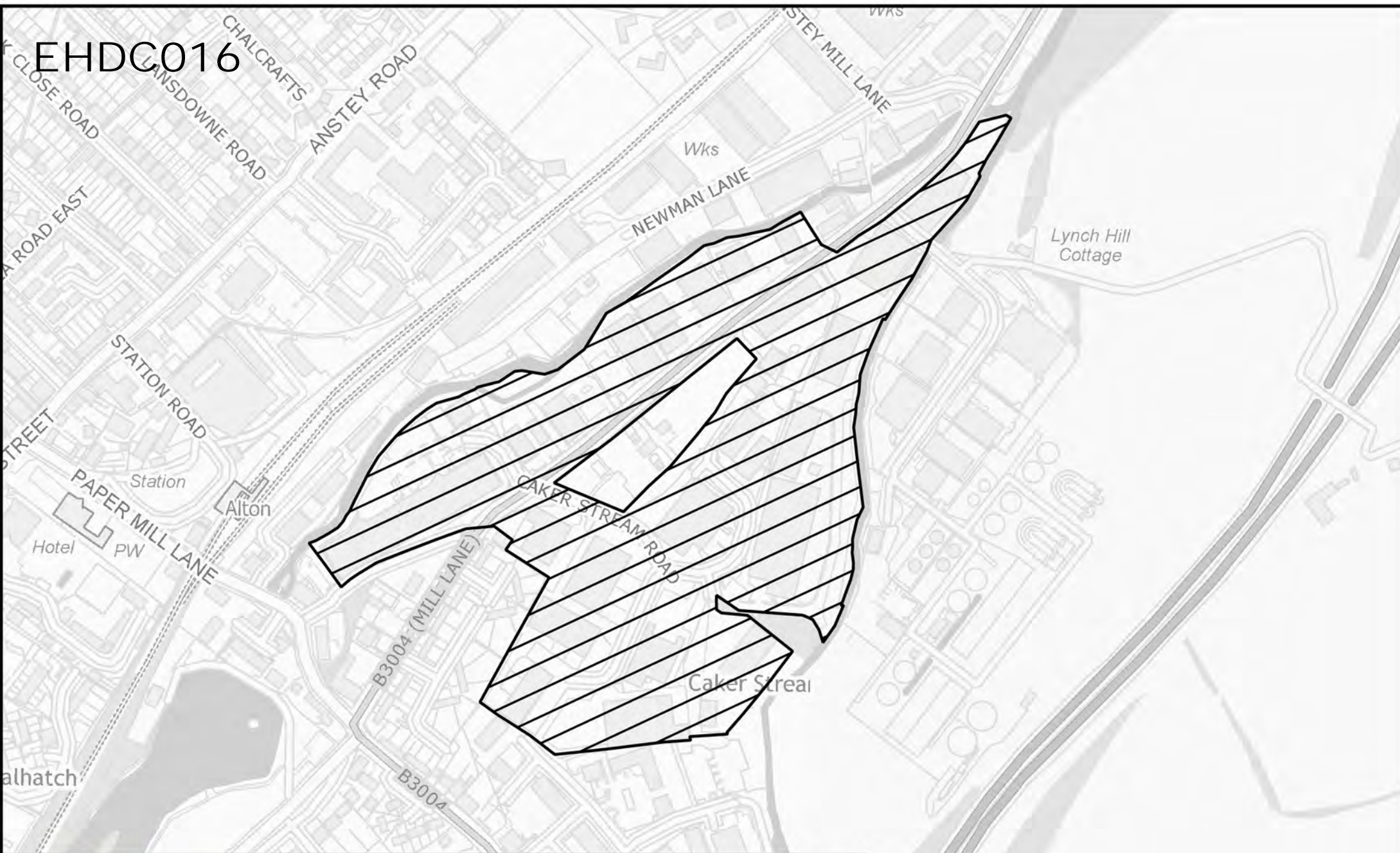
**PROPOSED ARTICLE 4 DIRECTION FOR LYEWAY
FARM, ROPLEY**

Scale 1:5,000

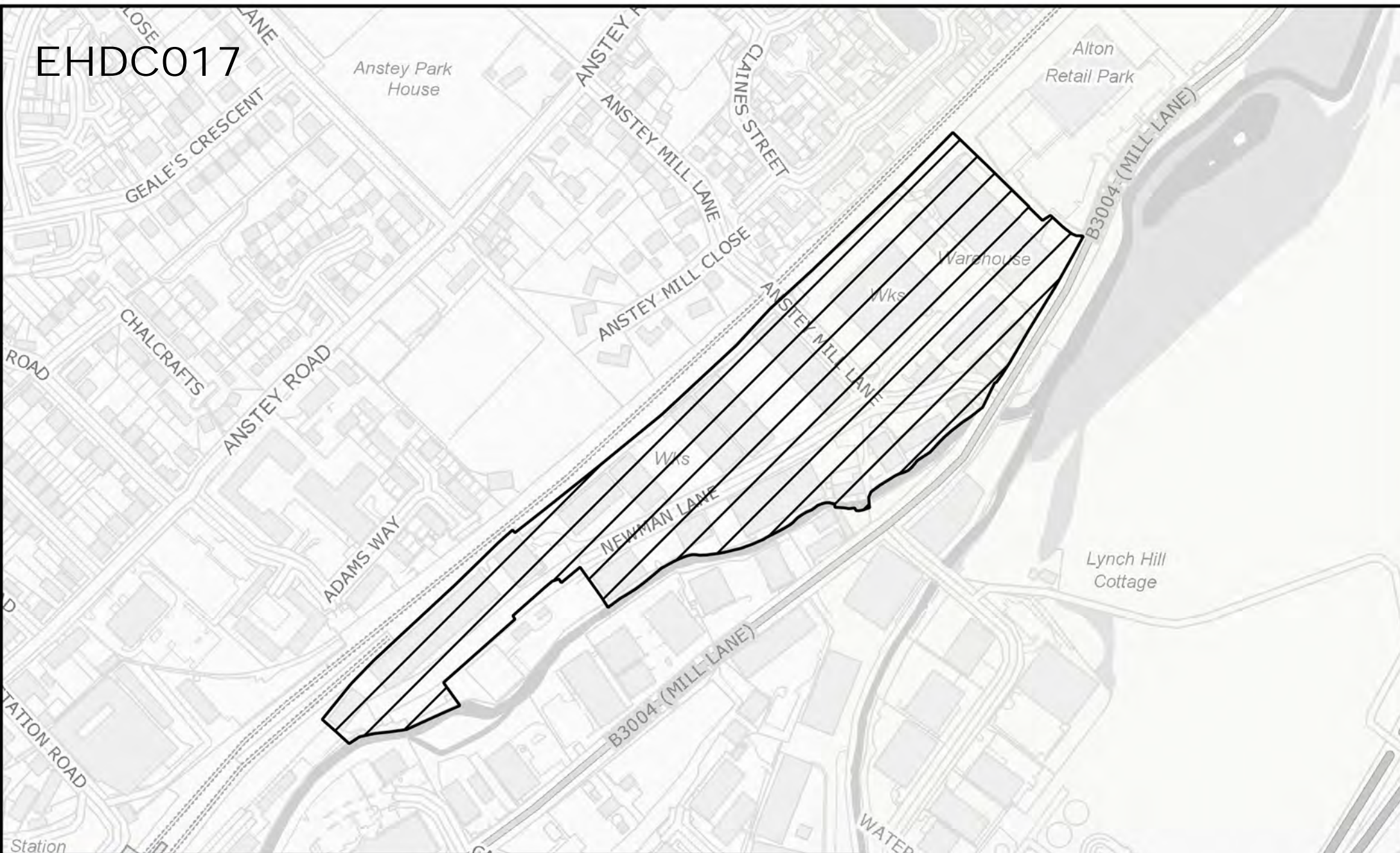
EHDC015



EHDC016



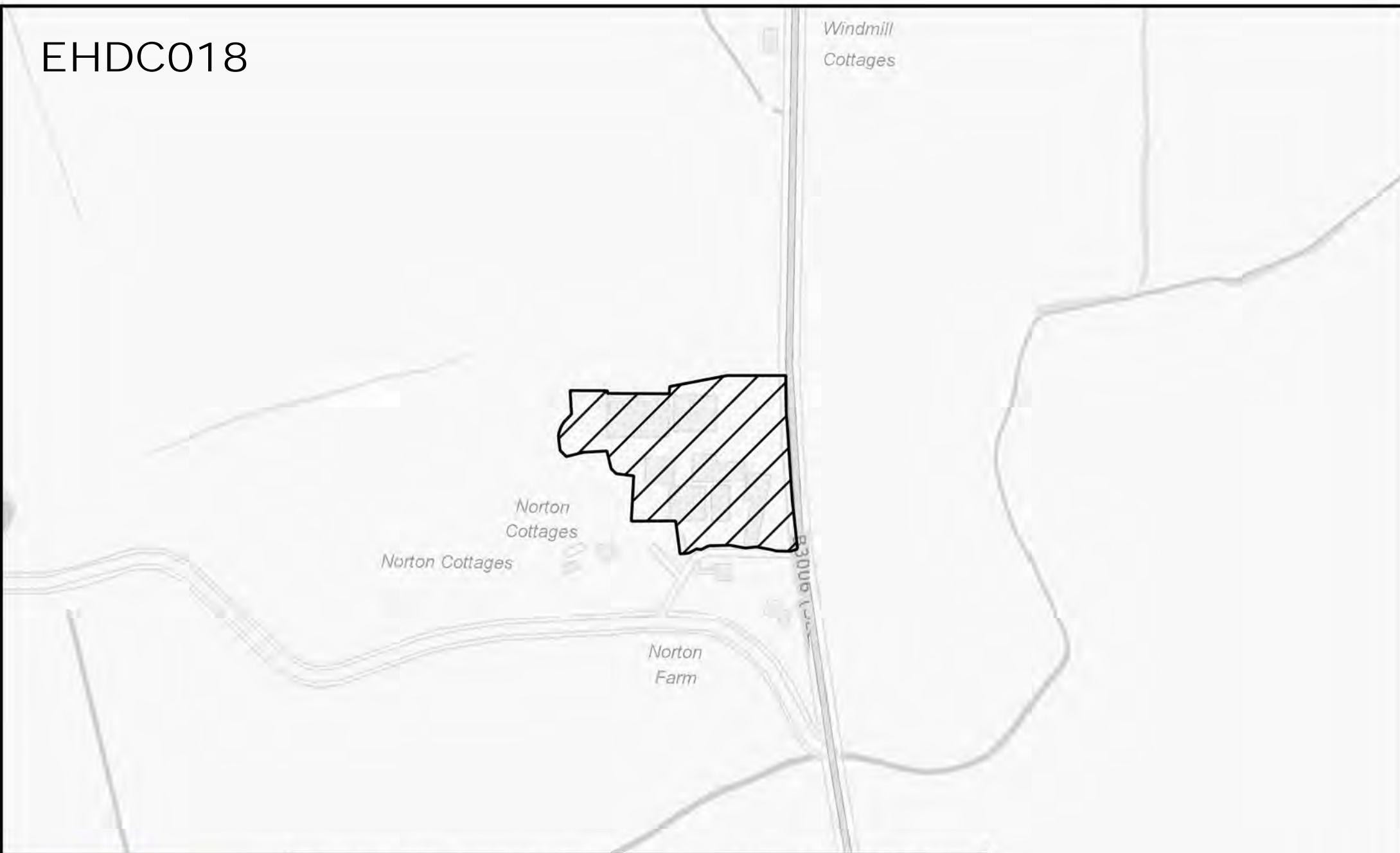
EHDC017



**PROPOSED ARTICLE 4 DIRECTION FOR
NEWMAN LANE, ALTON**
Scale 1:6,000



EHDC018



EHDC019

OAKHANGER ROAD

Chapel
Farm

Oakhanger
Farm

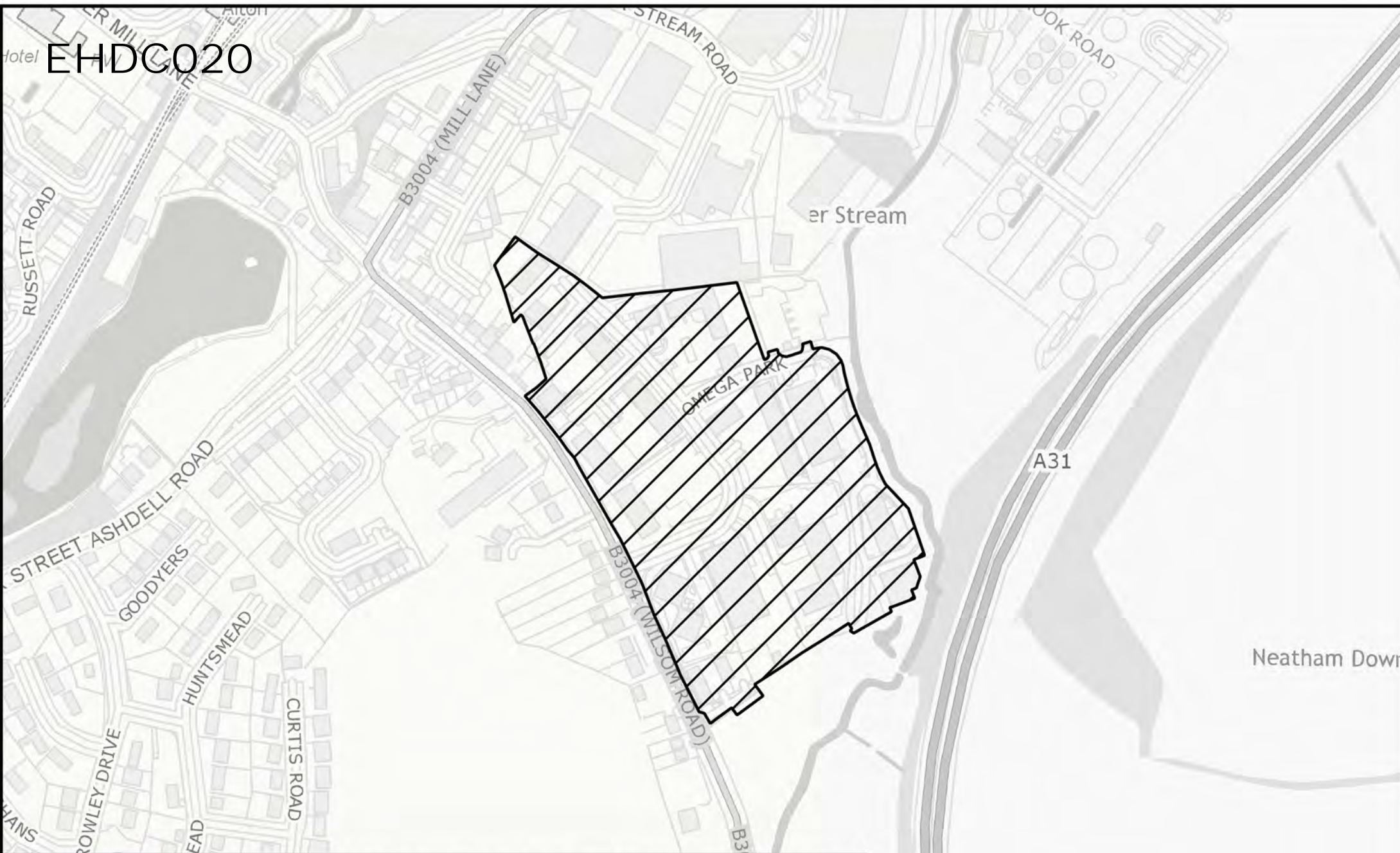
Step Cottage

**East
Hampshire**
DISTRICT COUNCIL

**PROPOSED ARTICLE 4 DIRECTION FOR
OAKHANGER FARM BUSINESS PARK, SELBORNE**

Scale 1:4,000

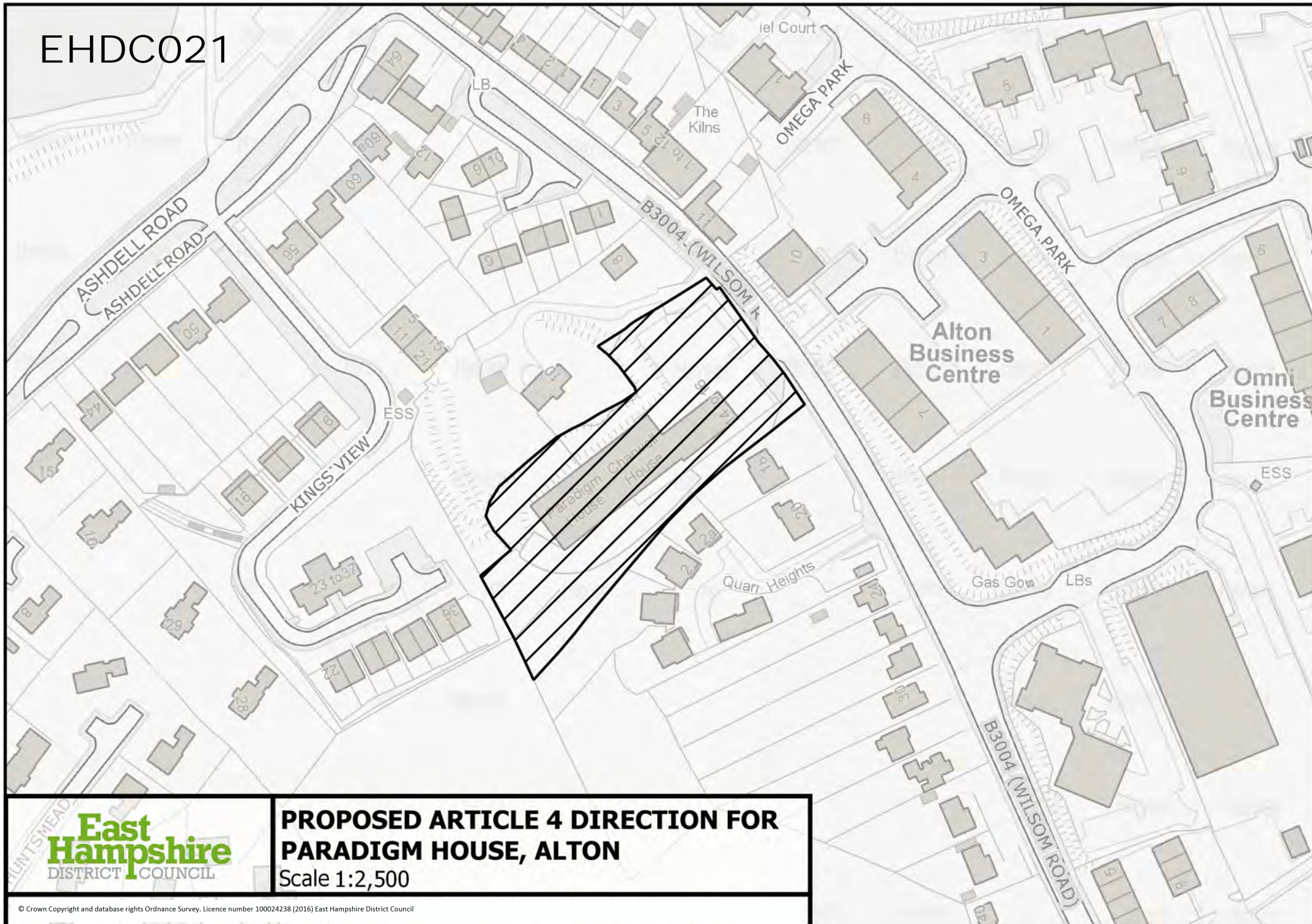
EHDC020



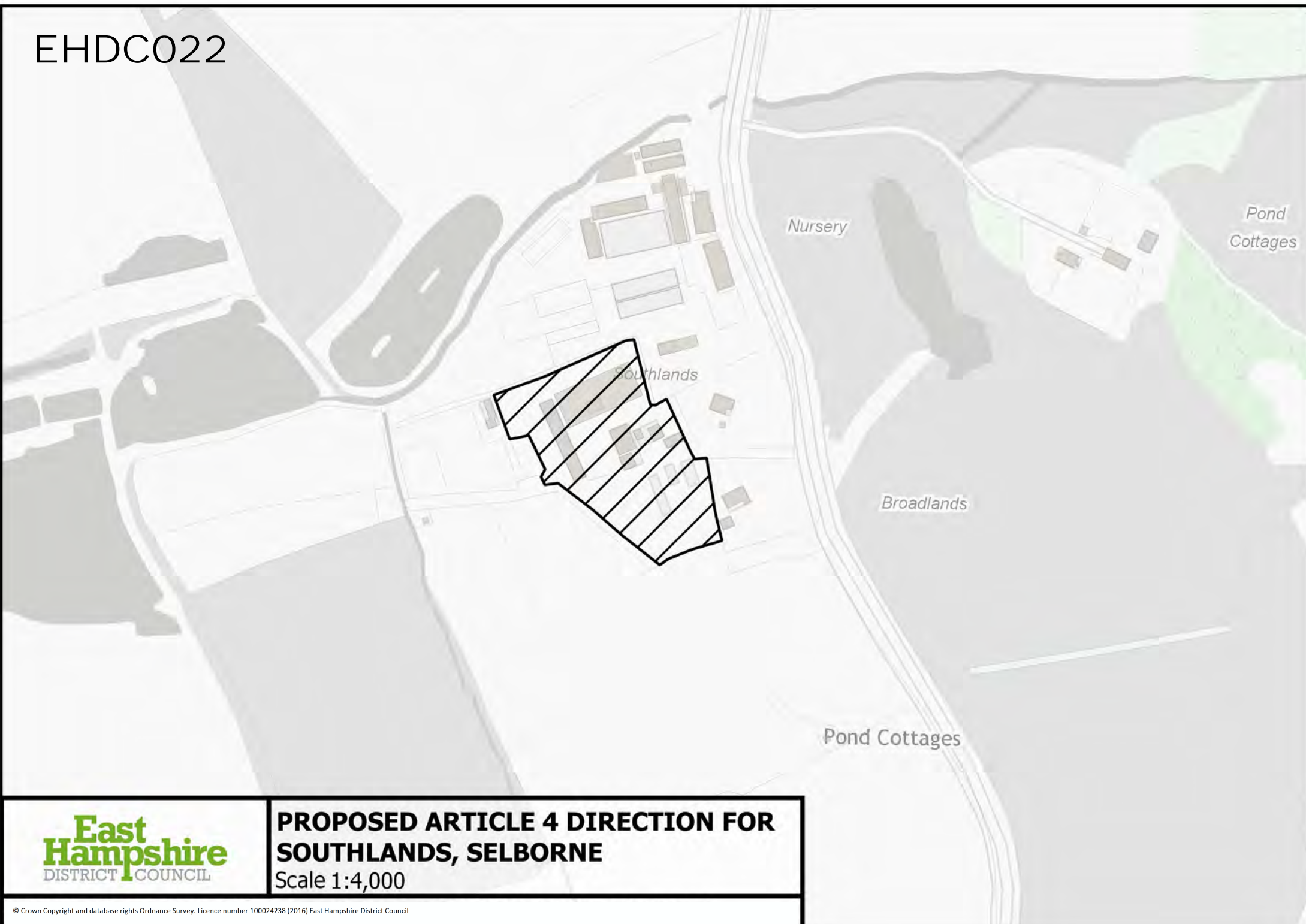
**PROPOSED ARTICLE 4 DIRECTION FOR
OMEGA PARK, ALTON**

Scale 1:6,000

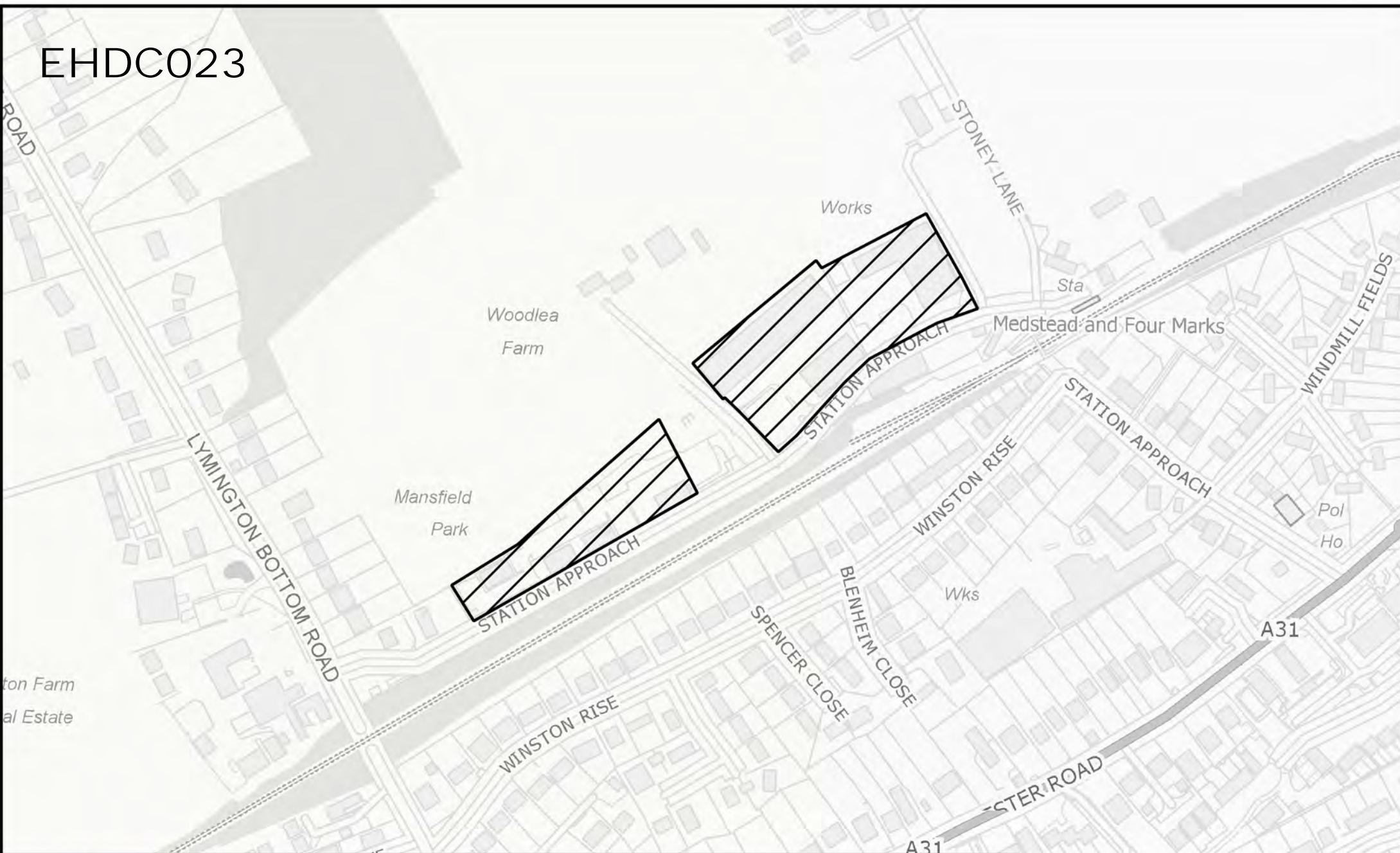
EHDC021



EHDC022



EHDC023



EHDC024

Four Marks

ALTON LANE

New Barn
Farm

Garden
Centre



EHDC025

Wks

NEWMAN LANE

B3004 (MILL LANE)

Lynch Hill
Cottage

WATERBROOK ROAD

CAKER
STREAM ROAD

**East
Hampshire**
DISTRICT COUNCIL

**PROPOSED ARTICLE 4 DIRECTION FOR
WATERBROOK ESTATE, ALTON**

Scale 1:4,000

EHDC026



EHDC027

Stubbins Down

H LANE
DOWN ROAD
COMF

Ind Est

A31 (LO

A3

LITH AVENUE

Ind Est

ENTERPRISE ROAD

A31 (LONDON ROAD)

CHALK HILL ROAD

FIVE H

URLANDS ROAD

OSE



**PROPOSED ARTICLE 4 DIRECTION FOR WEST OF
A3(M)/ ENTERPRISE ROAD, HORNDEAN**

Scale 1:5,000

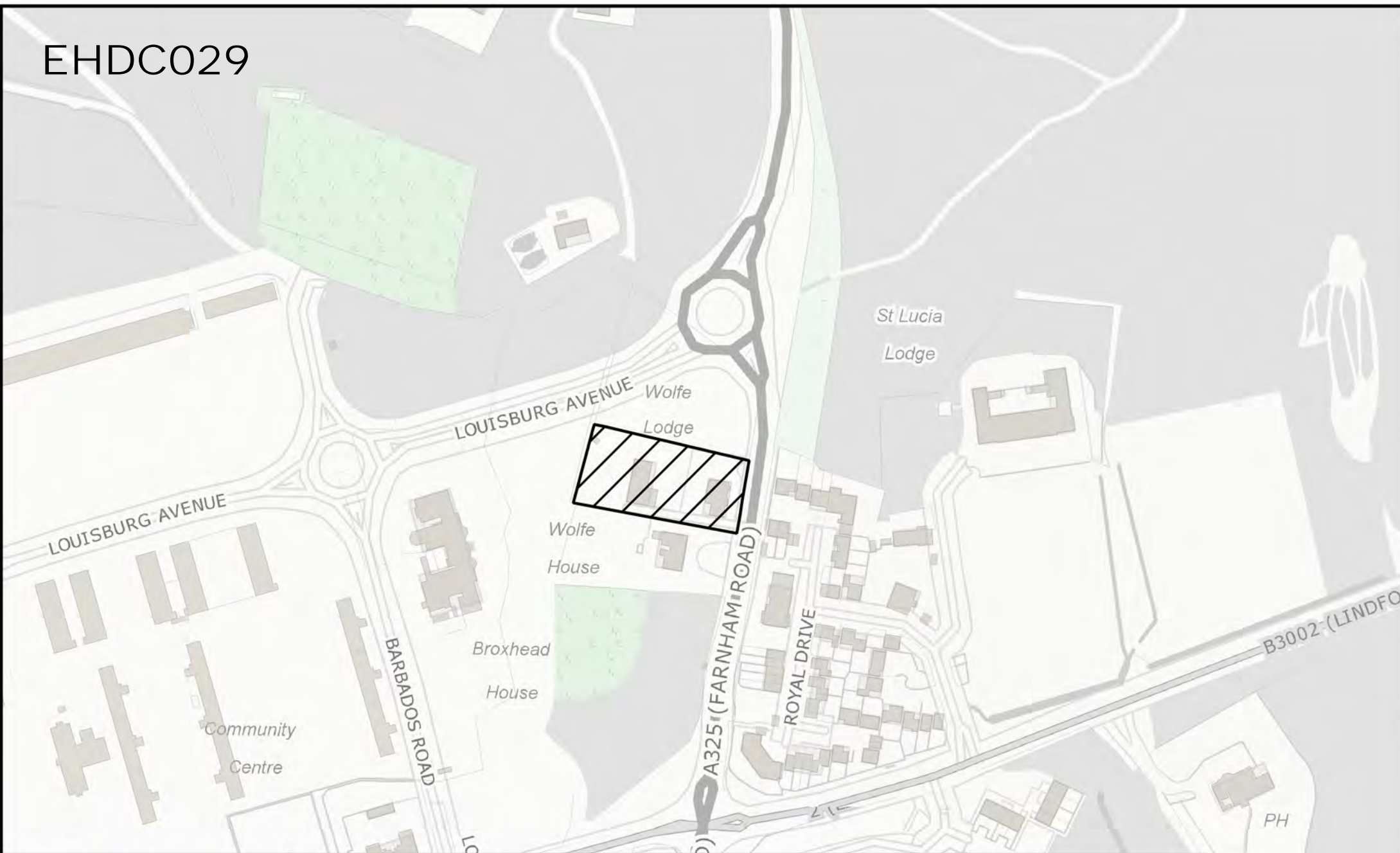
EHDC028



**PROPOSED ARTICLE 4 DIRECTION FOR
WESTFIELD INDUSTRIAL ESTATE, HORNDEAN**
Scale 1:4,000



EHDC029

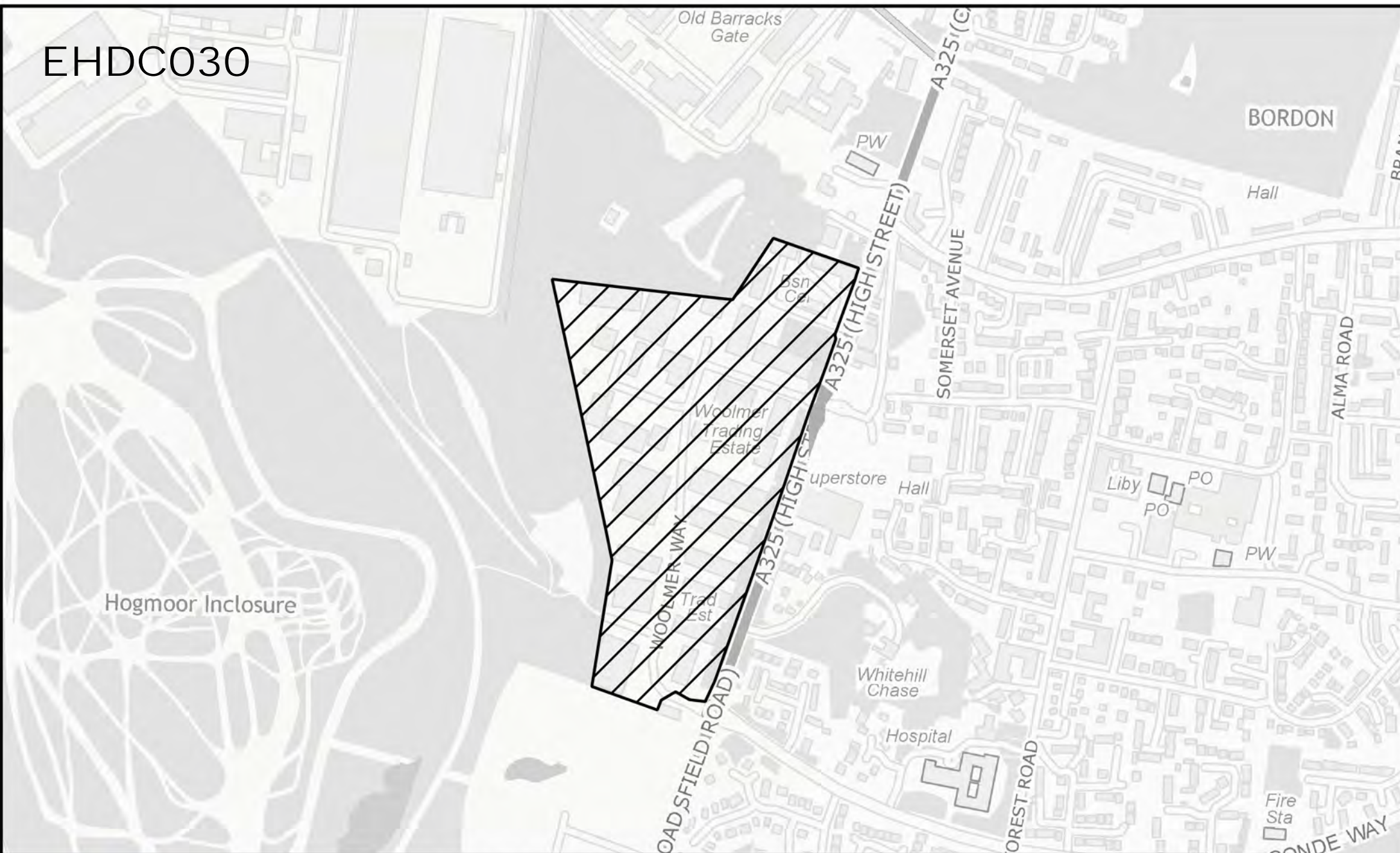


PROPOSED ARTICLE 4 DIRECTION FOR WOLFE LODGE, BORDON



Scale 1:4,000

EHDC030



PROPOSED ARTICLE 4 DIRECTION FOR WOOLMER INDUSTRIAL ESTATE & HIGH VIEW BUSINESS CENTRE, BORDON

Scale 1:9,000