


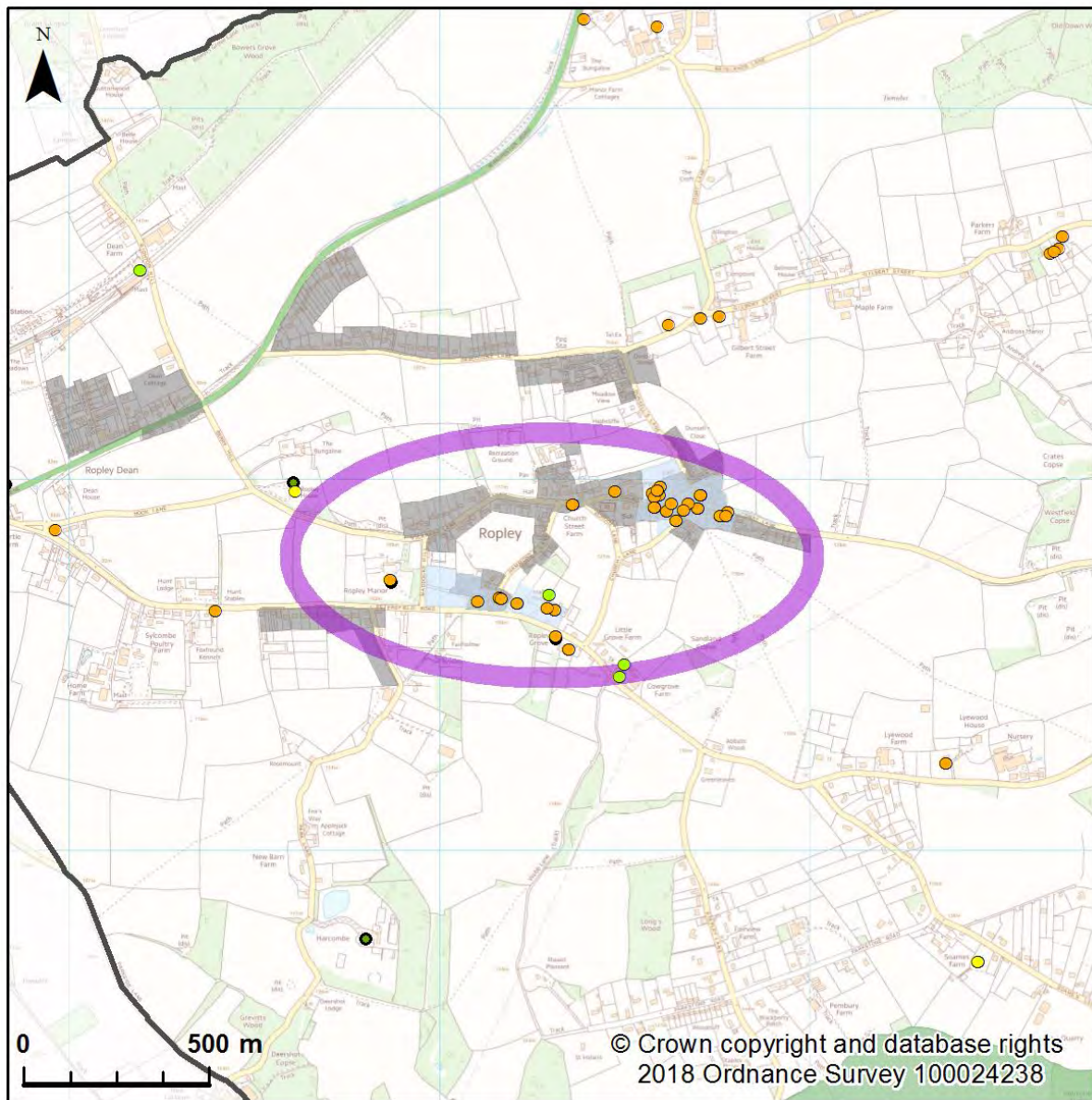
Neighbourhood Character Study for  
East Hampshire District Council  
Final Report: Classification and Description  
December 2018

**Section 6:**

**Appendix 2: Study Area Maps**

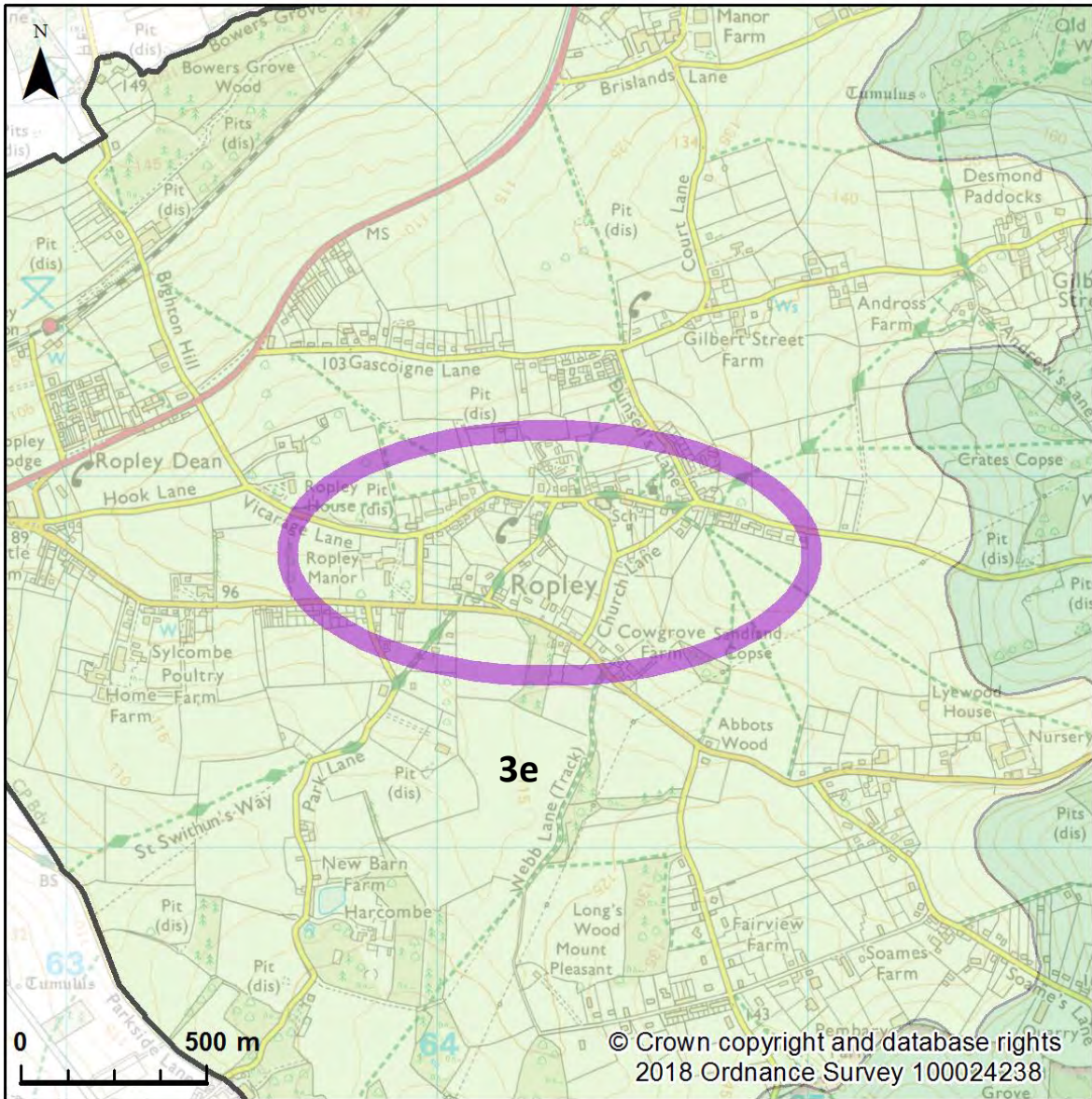


# 1. Eastern Ropley



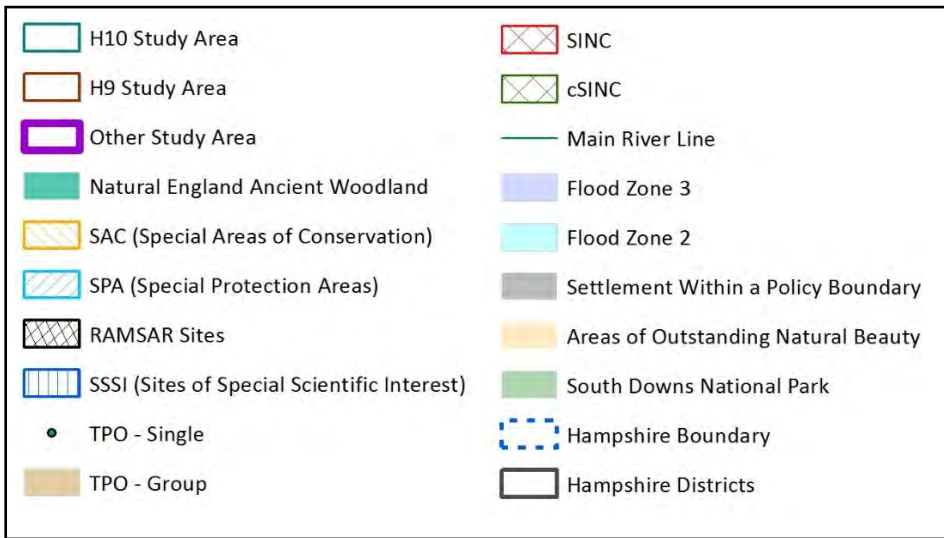
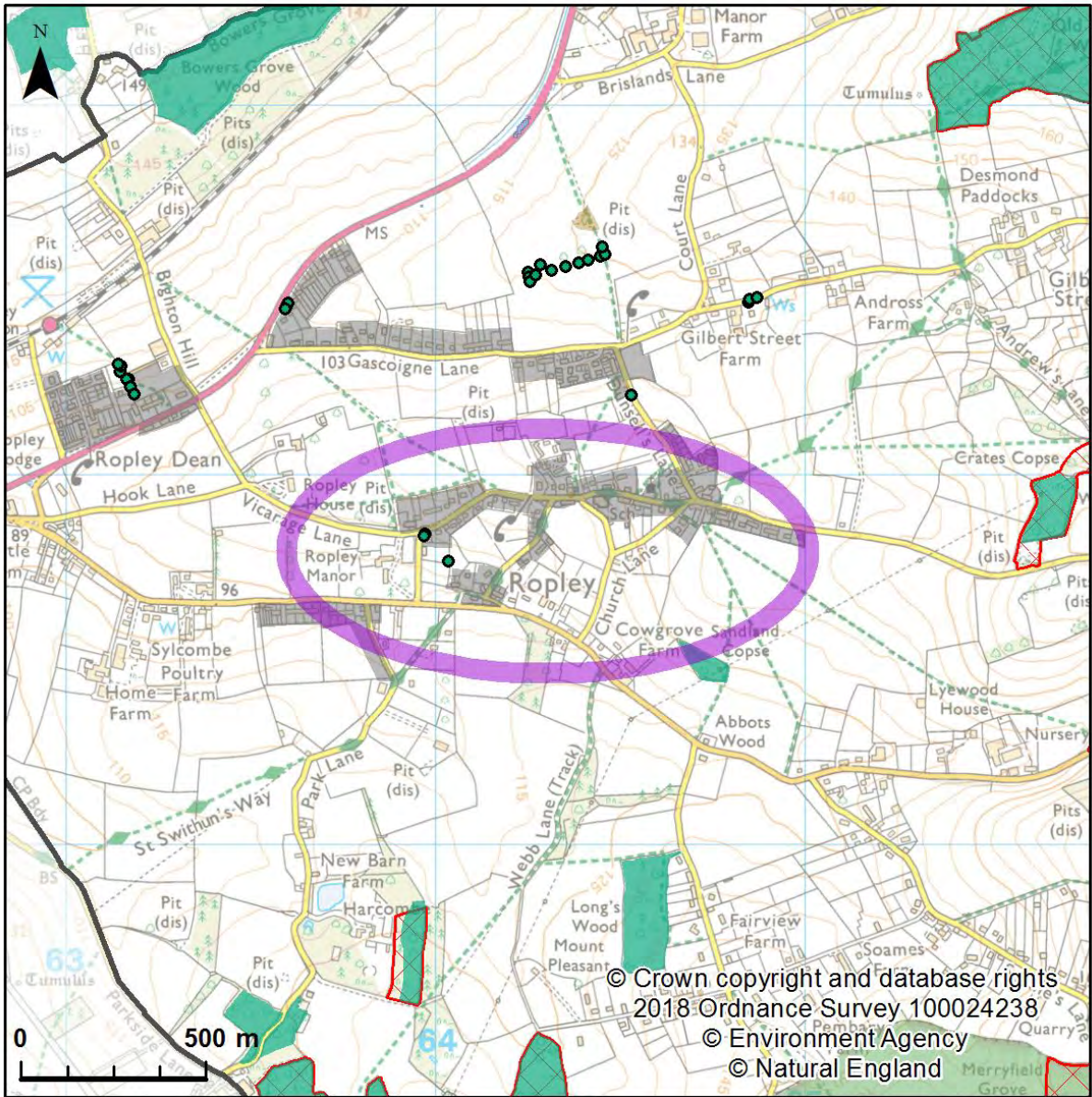
1a Eastern Ropley Location and Historic Assets





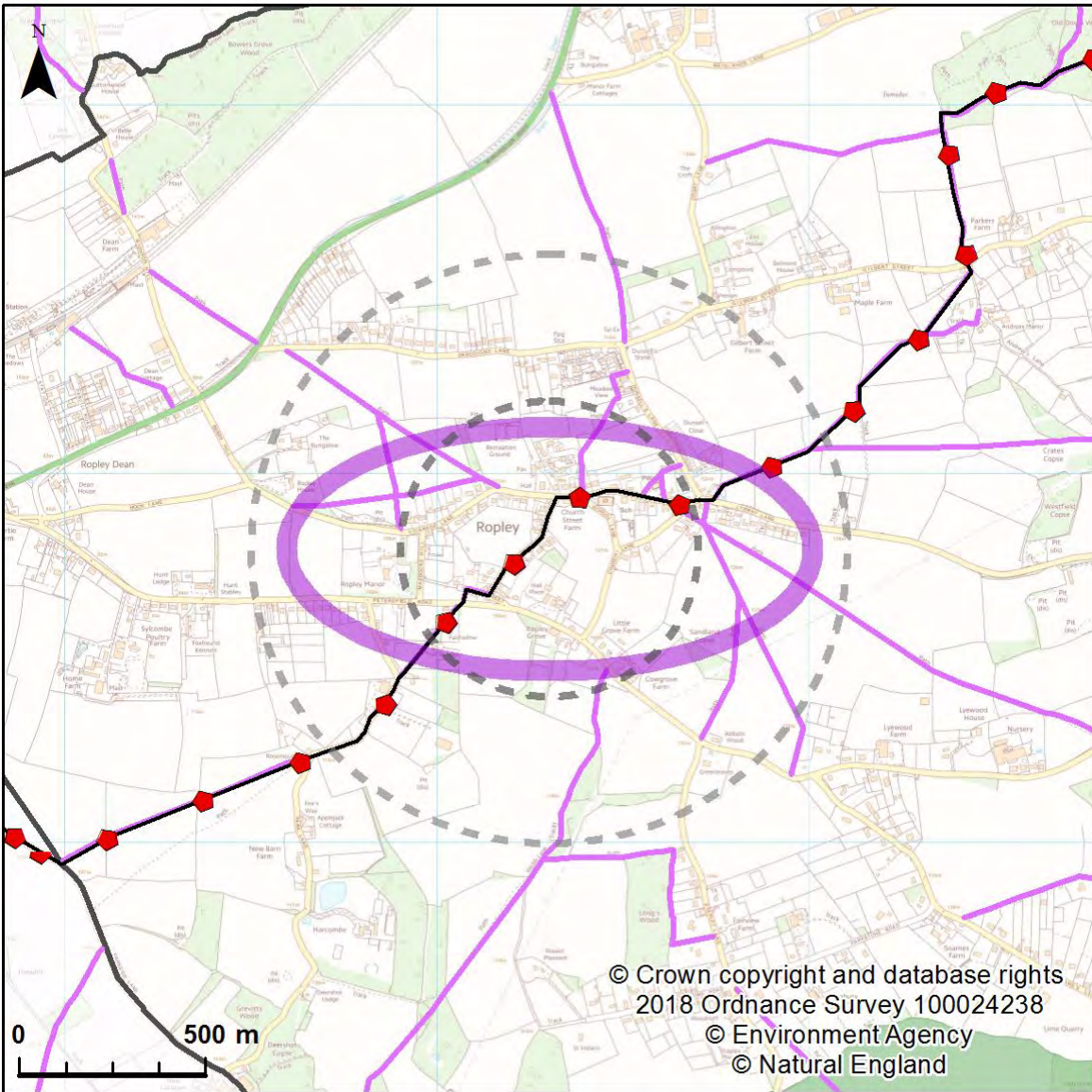
1b Eastern Ropley Landscape Character






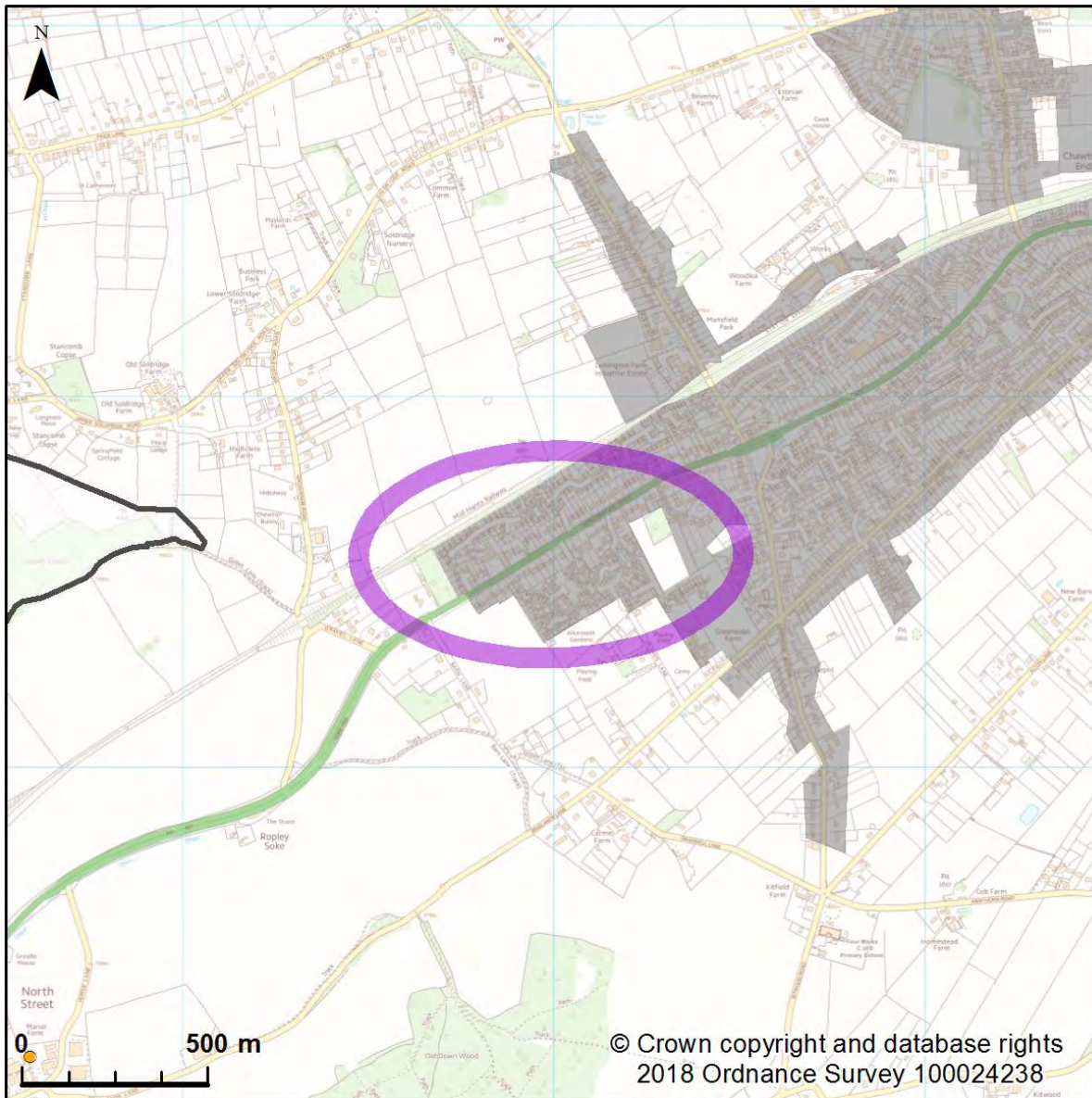
### 1c Eastern Ropley Green Infrastructure





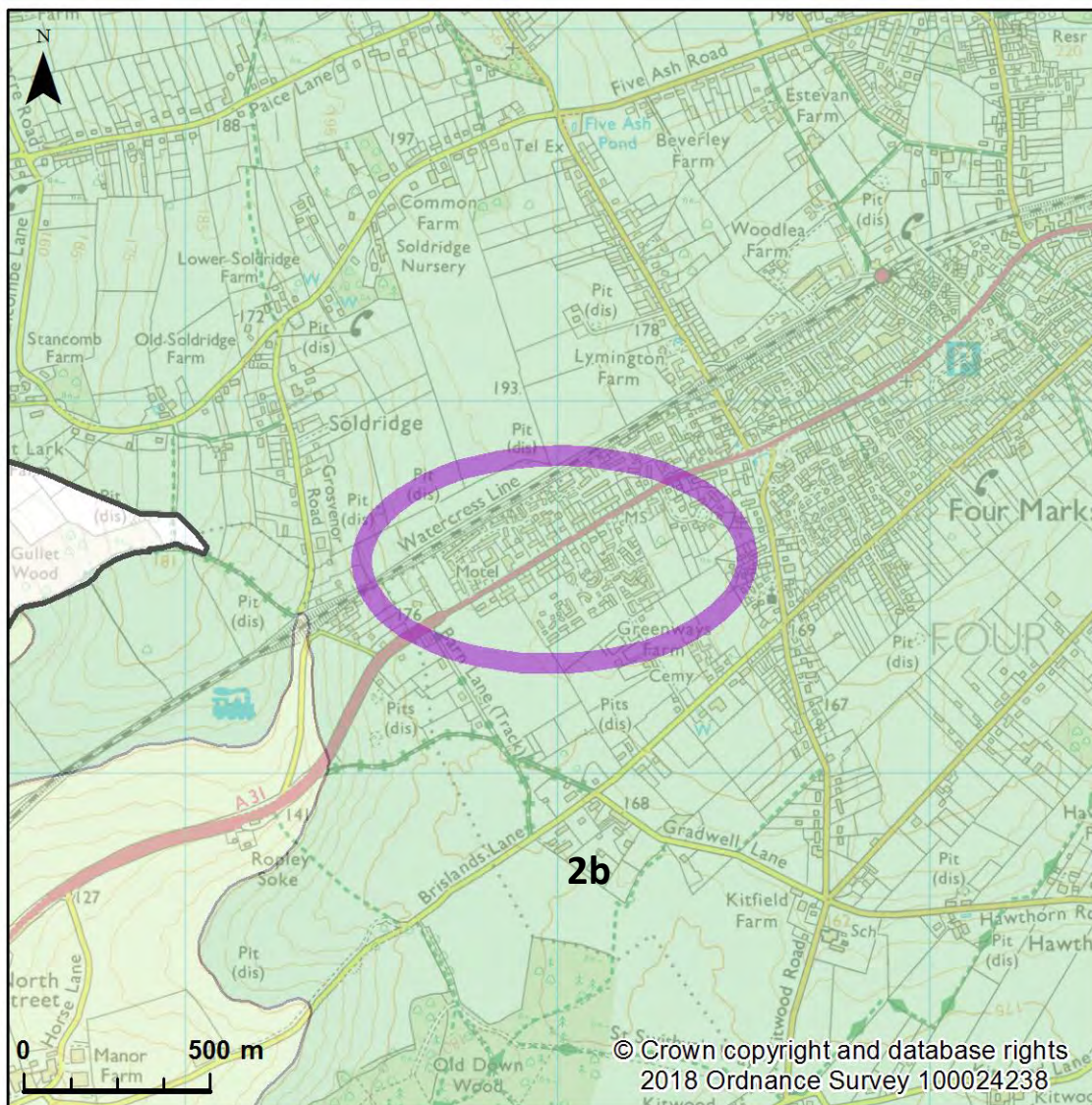
1d Eastern Ropley Movement and Connectivity

## 2. Western Four Marks



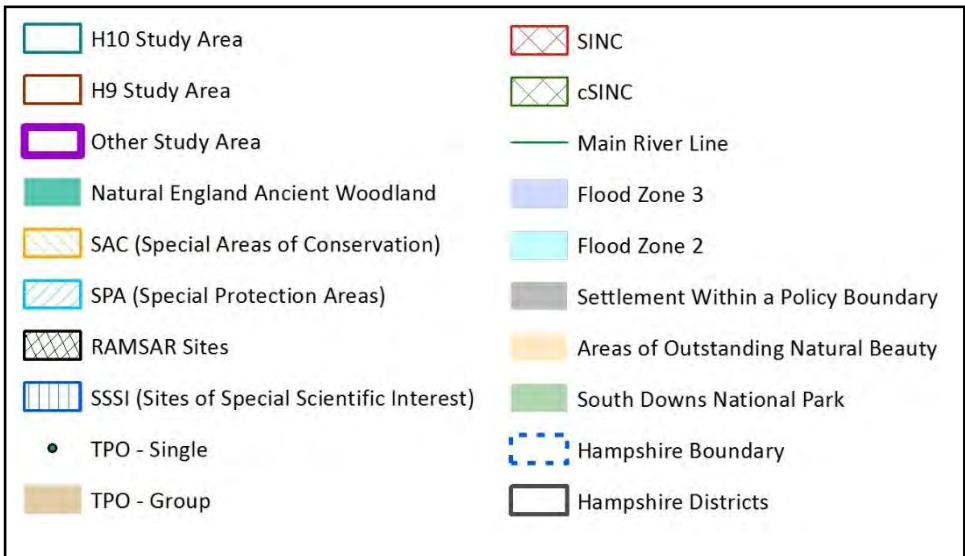
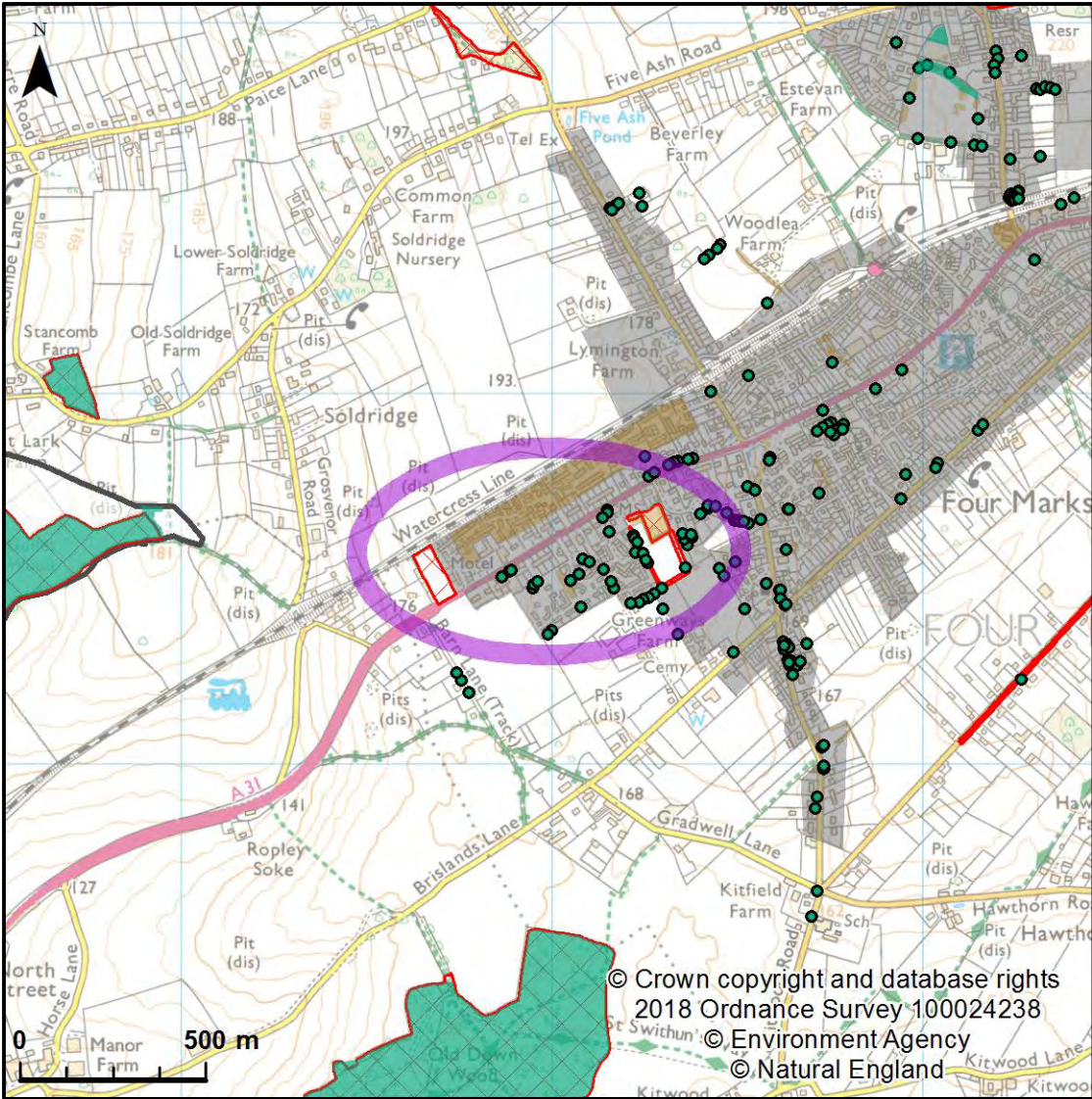
### 2a Western Four Marks Location and Historic Assets





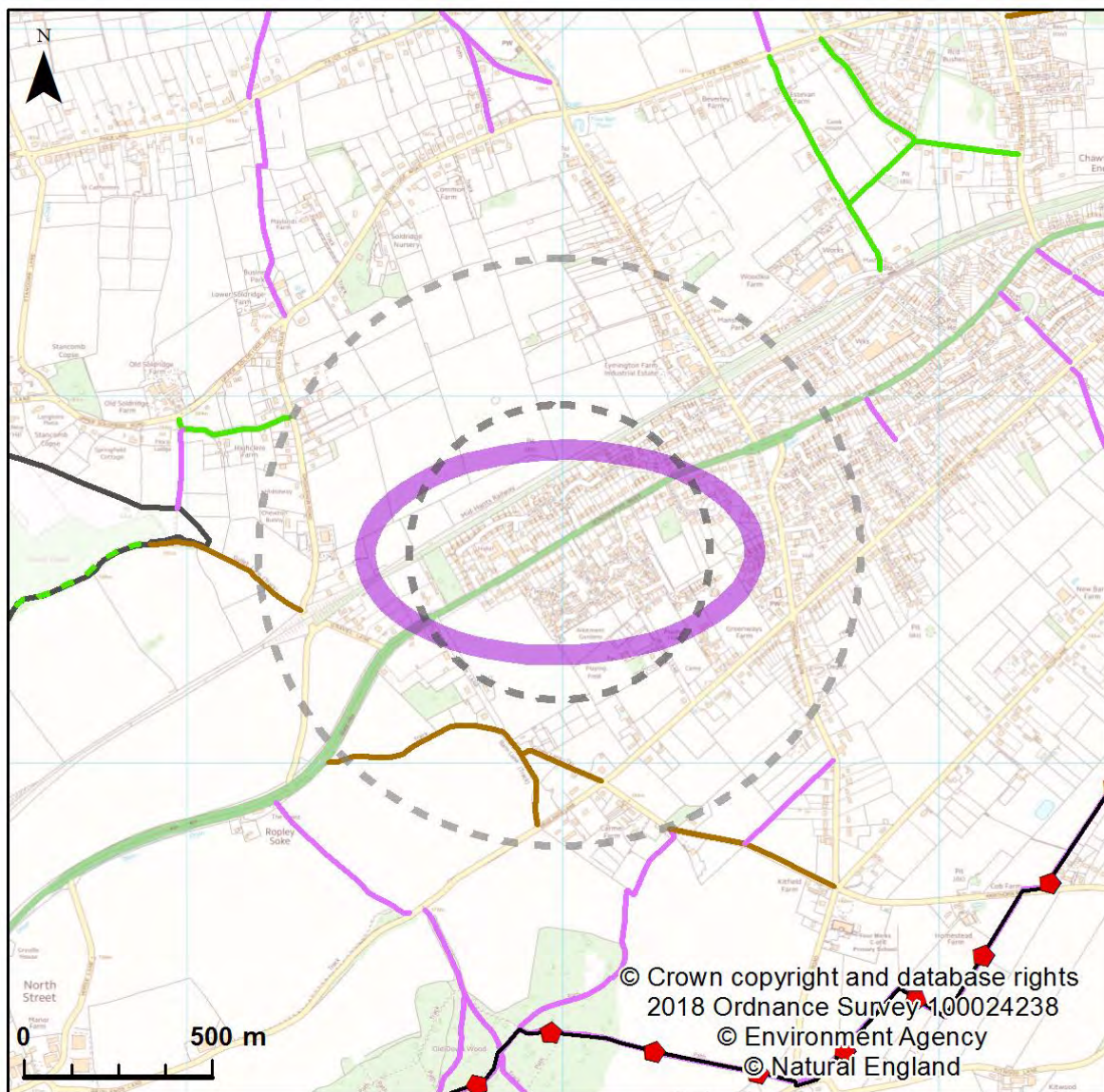
## 2b Western Four Marks Landscape character





2c Western Four Marks Green Infrastructure


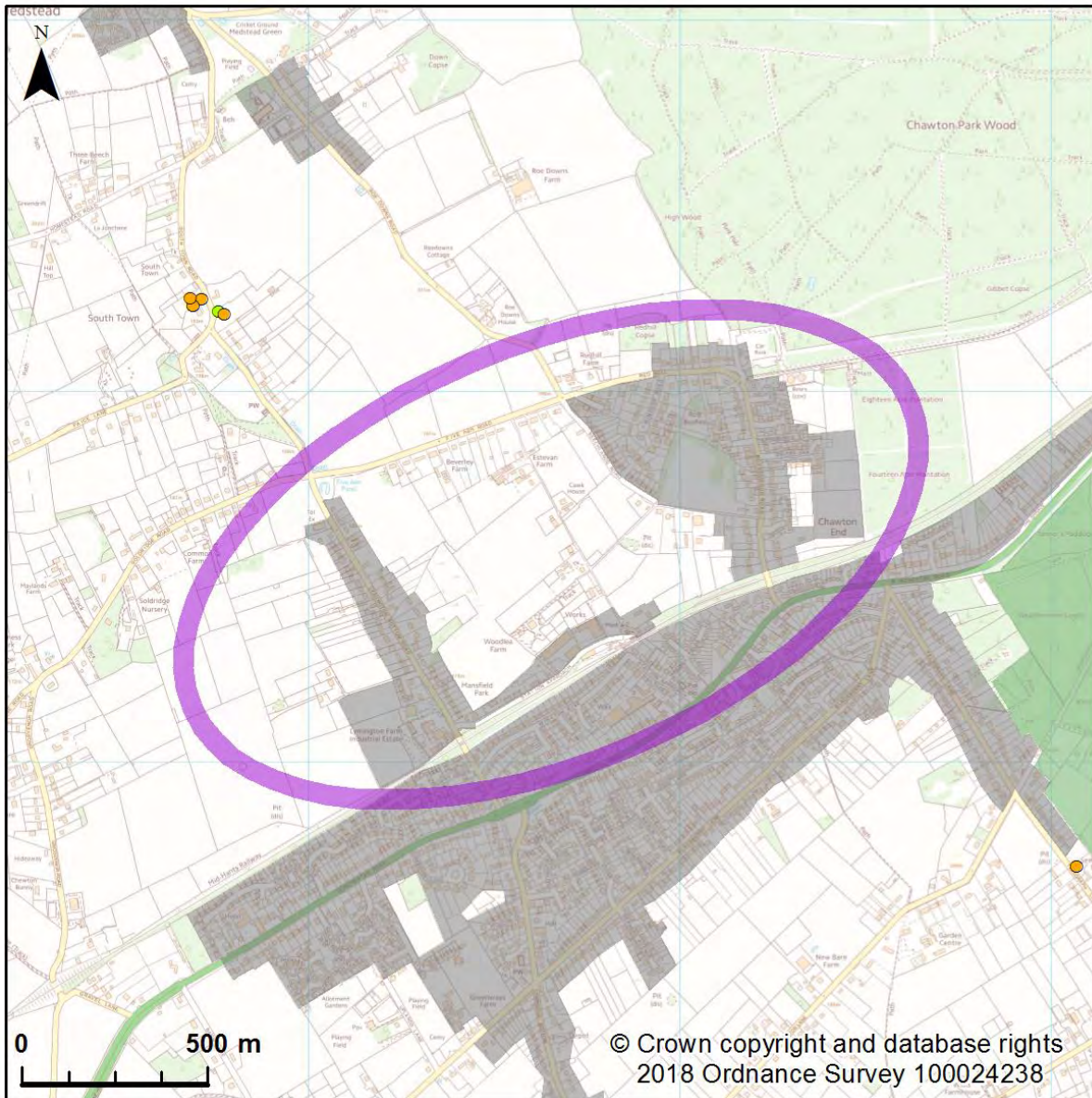




## 2d Western Four Marks Movement and Connectivity

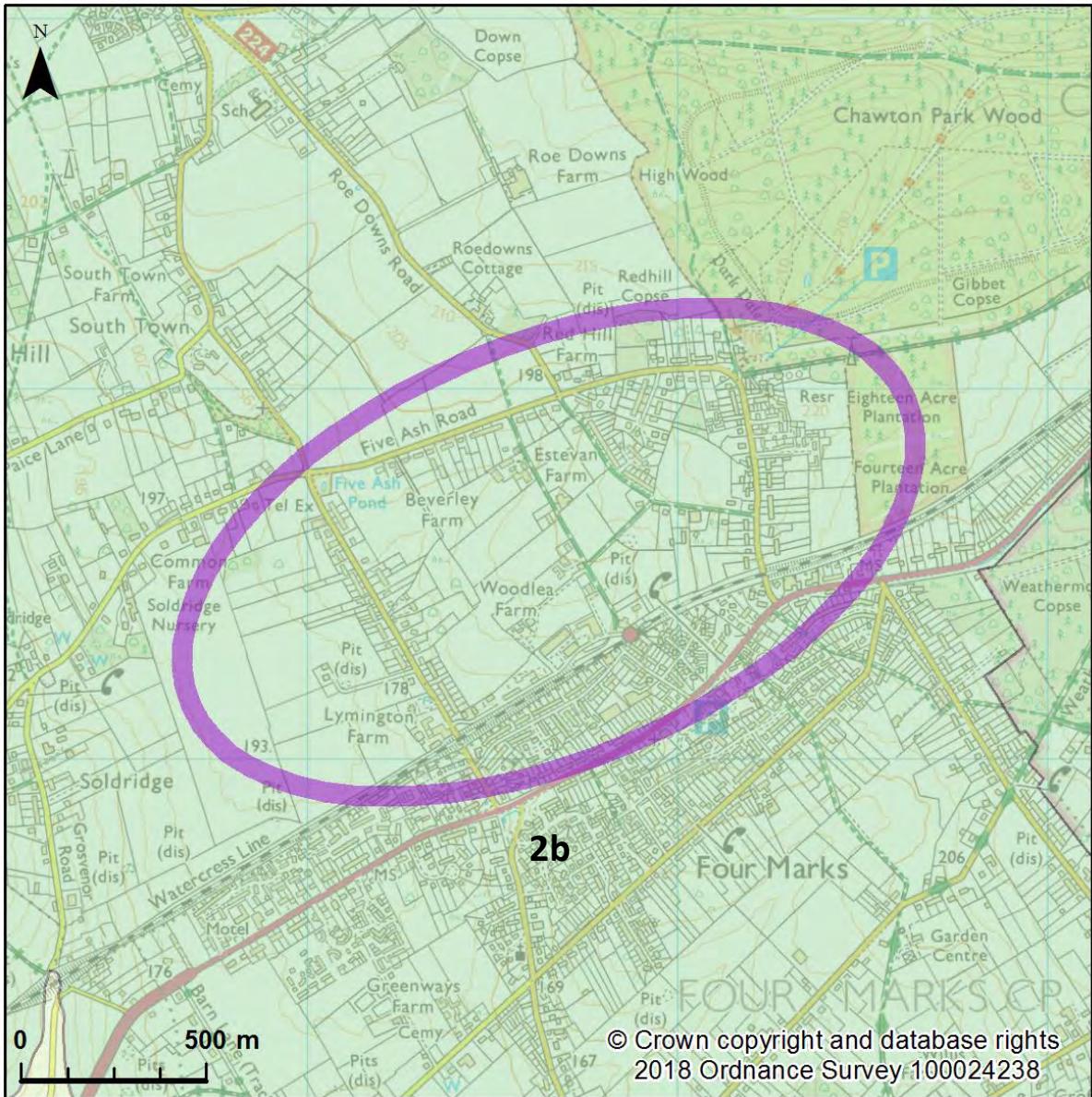


### 3. Northern Four Marks




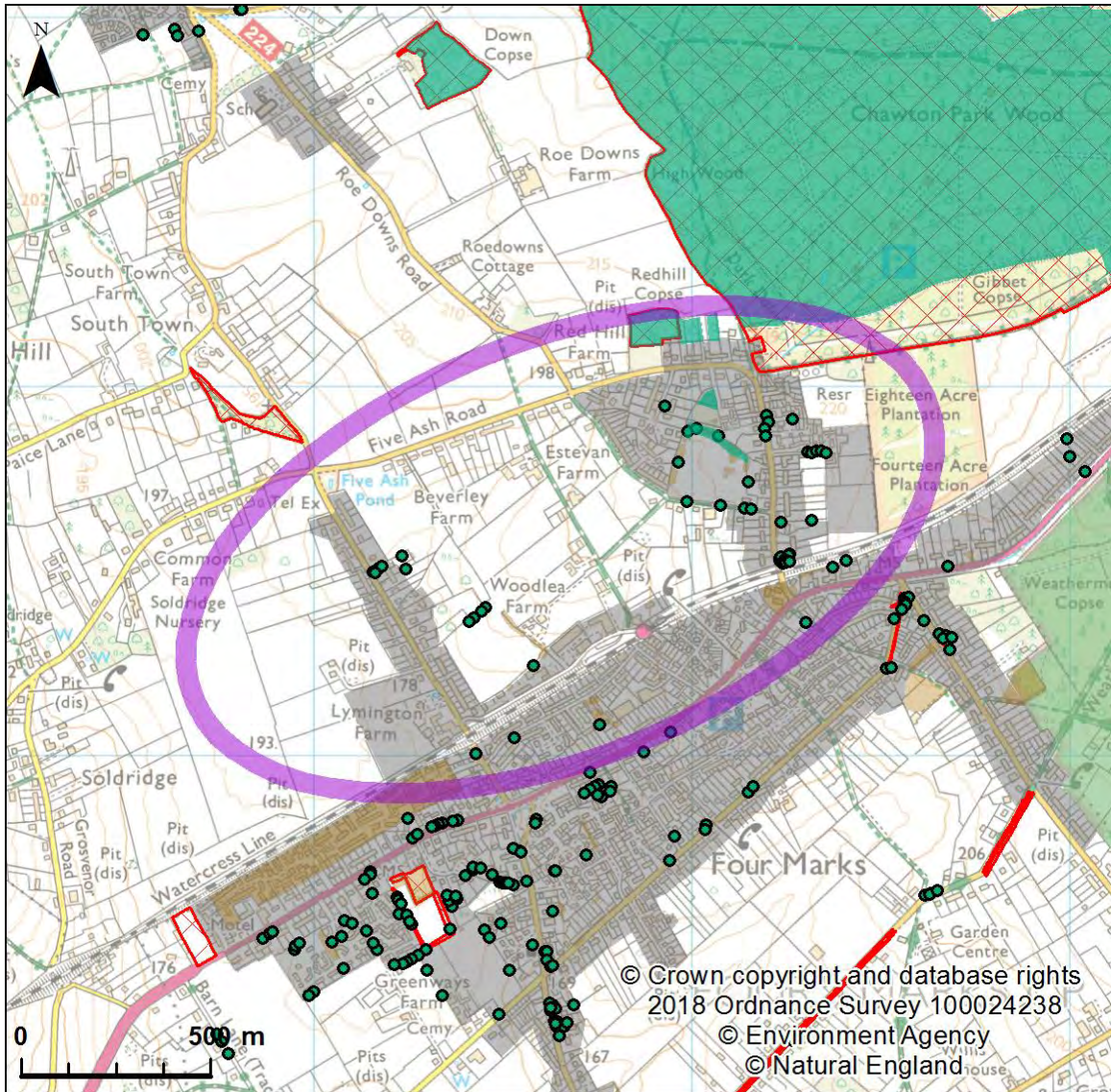
#### 3a Northern Four Marks Location and Historic Assets





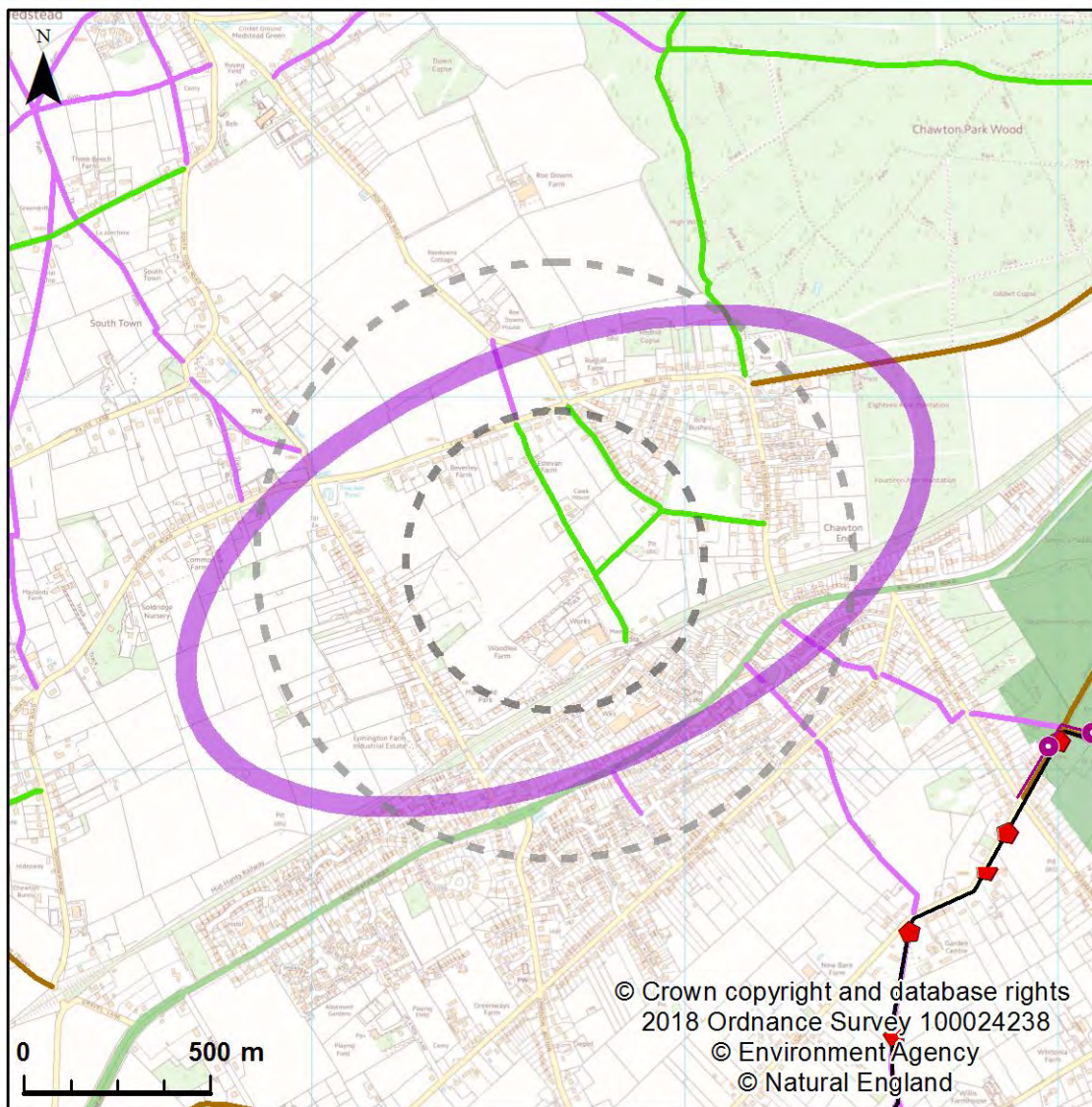
### 3b Northern Four Marks Landscape Character





### 3c Northern Four Marks Green Infrastructure


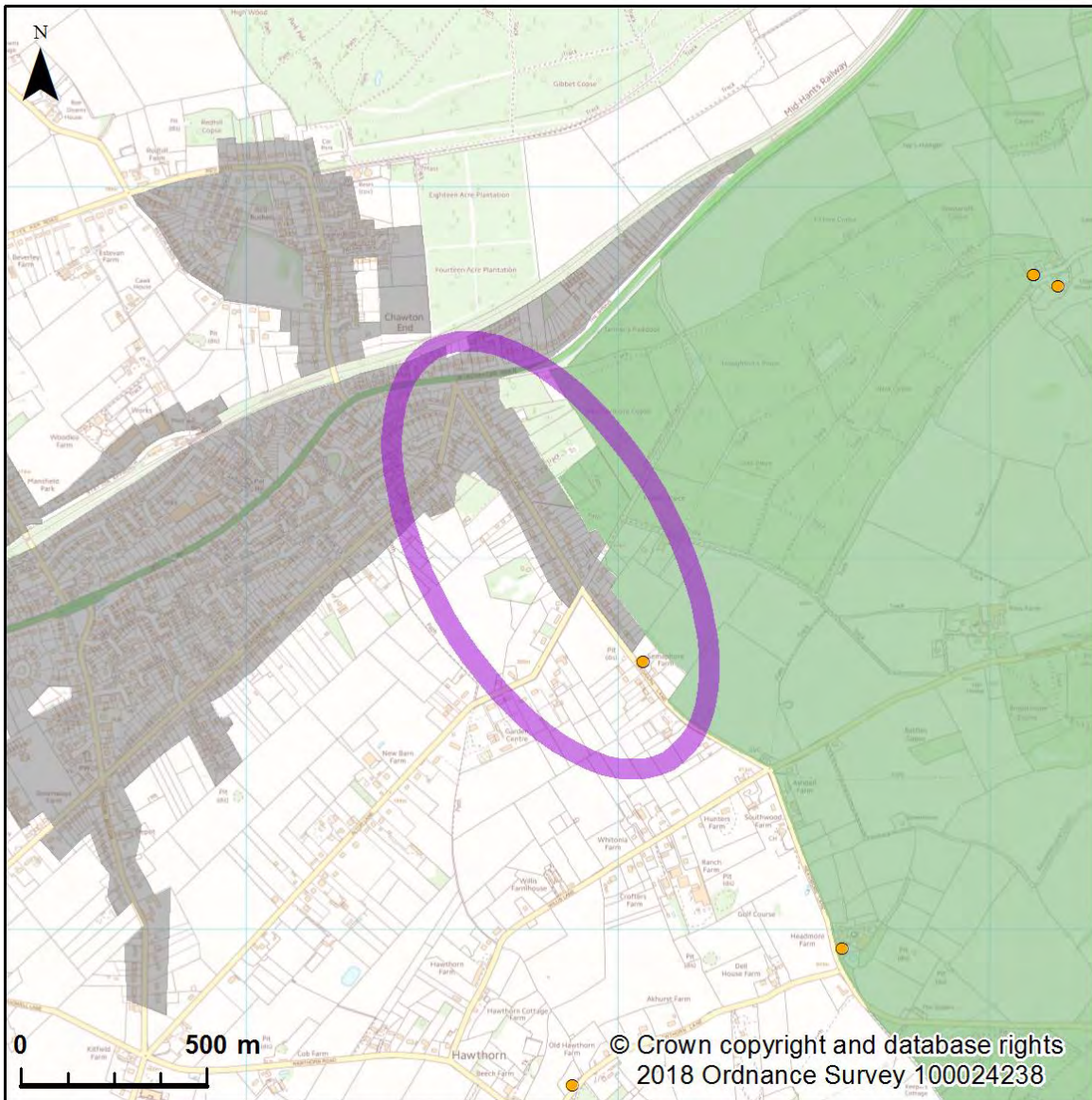




### 3d Northern Four Marks Movement and connectivity

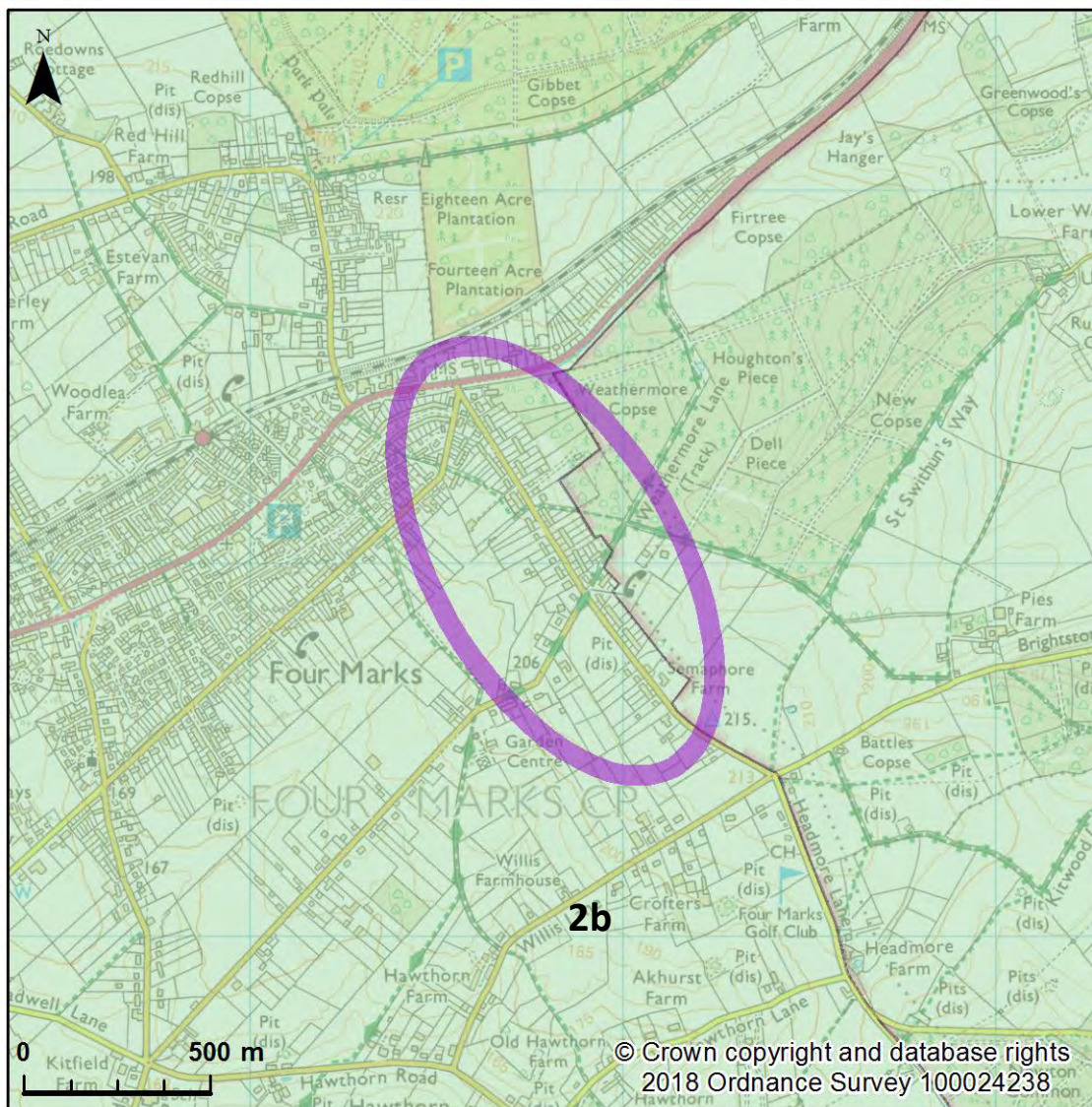


## 4. Telegraph Lane



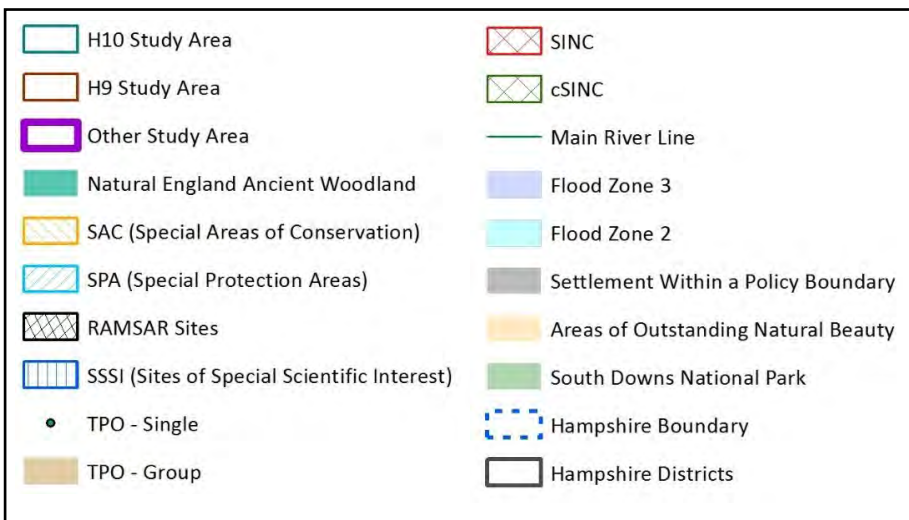
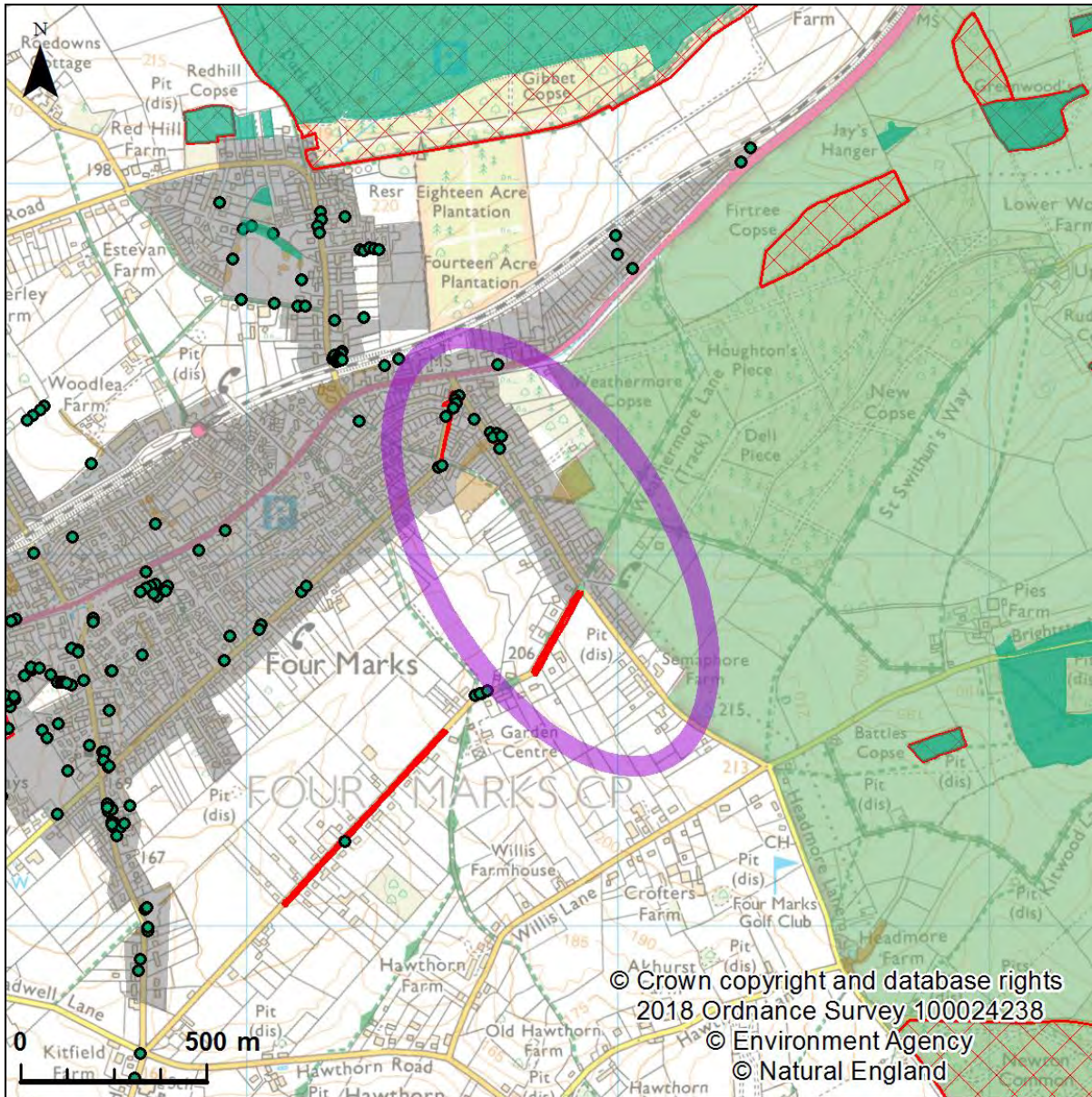
### 4a Telegraph Lane Location and Historic Assets





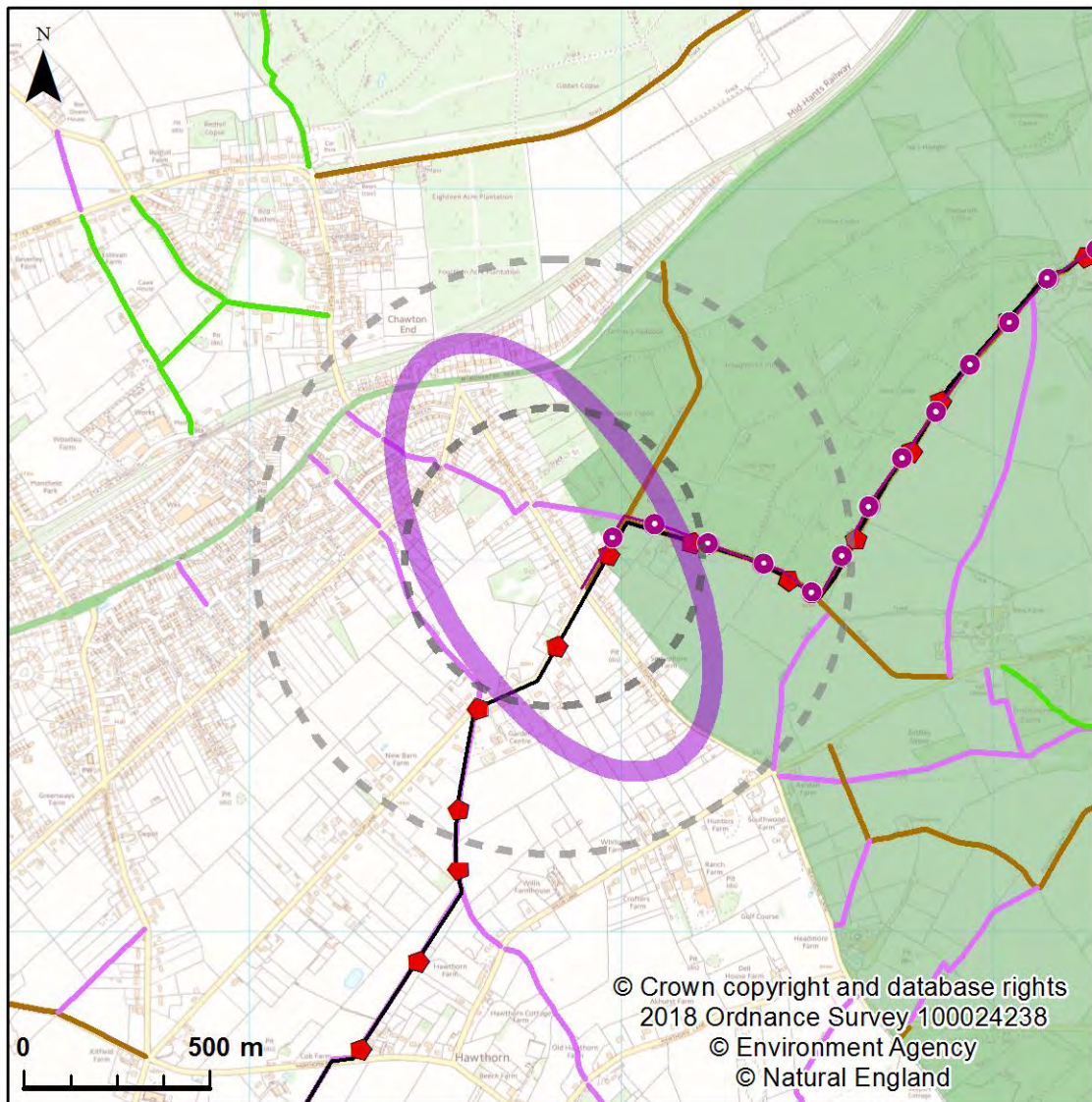
#### 4b Telegraph Lane Landscape Character





#### 4c Telegraph Lane Green Infrastructure


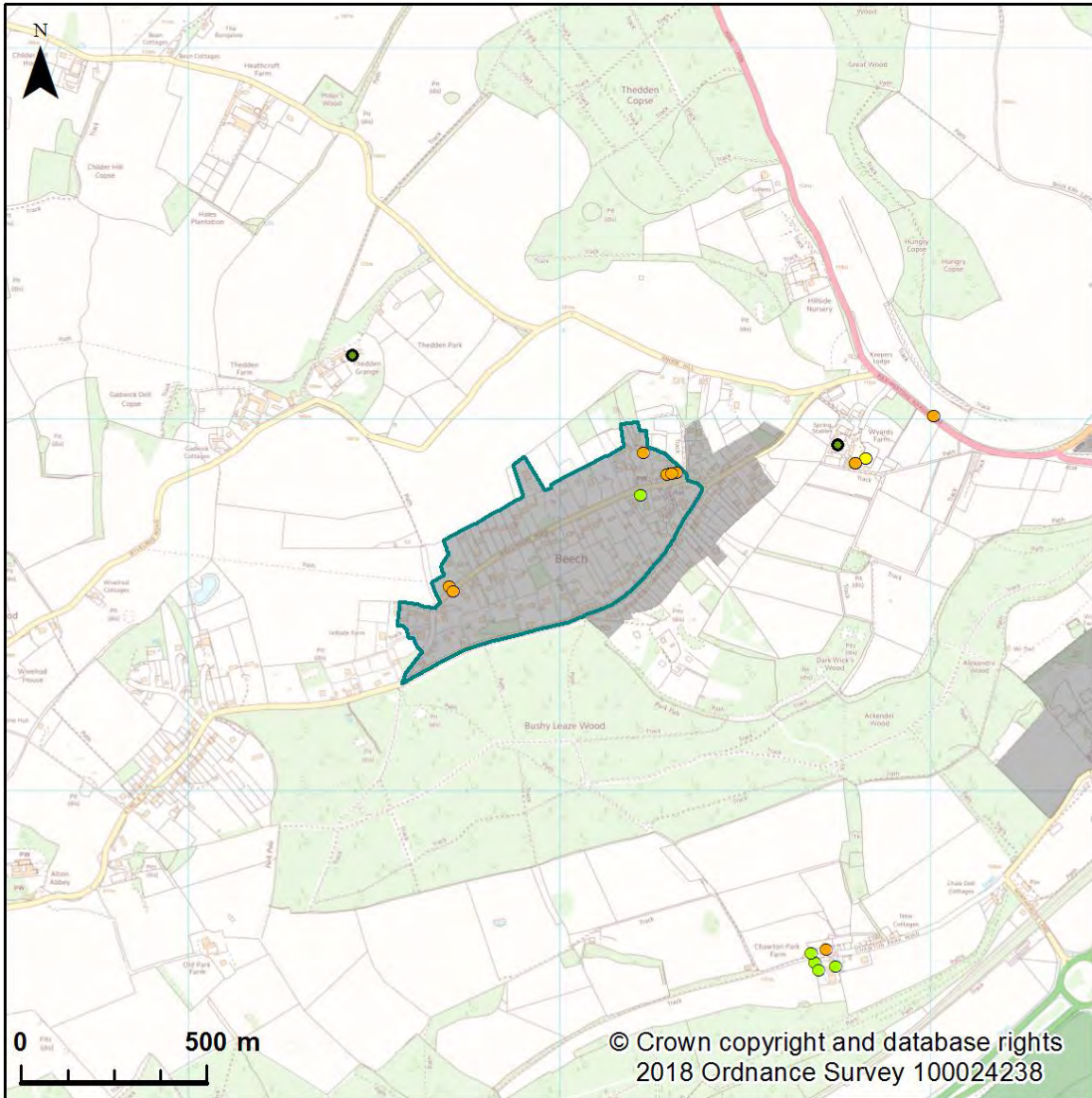




#### 4d Telegraph Lane Movement and Connectivity

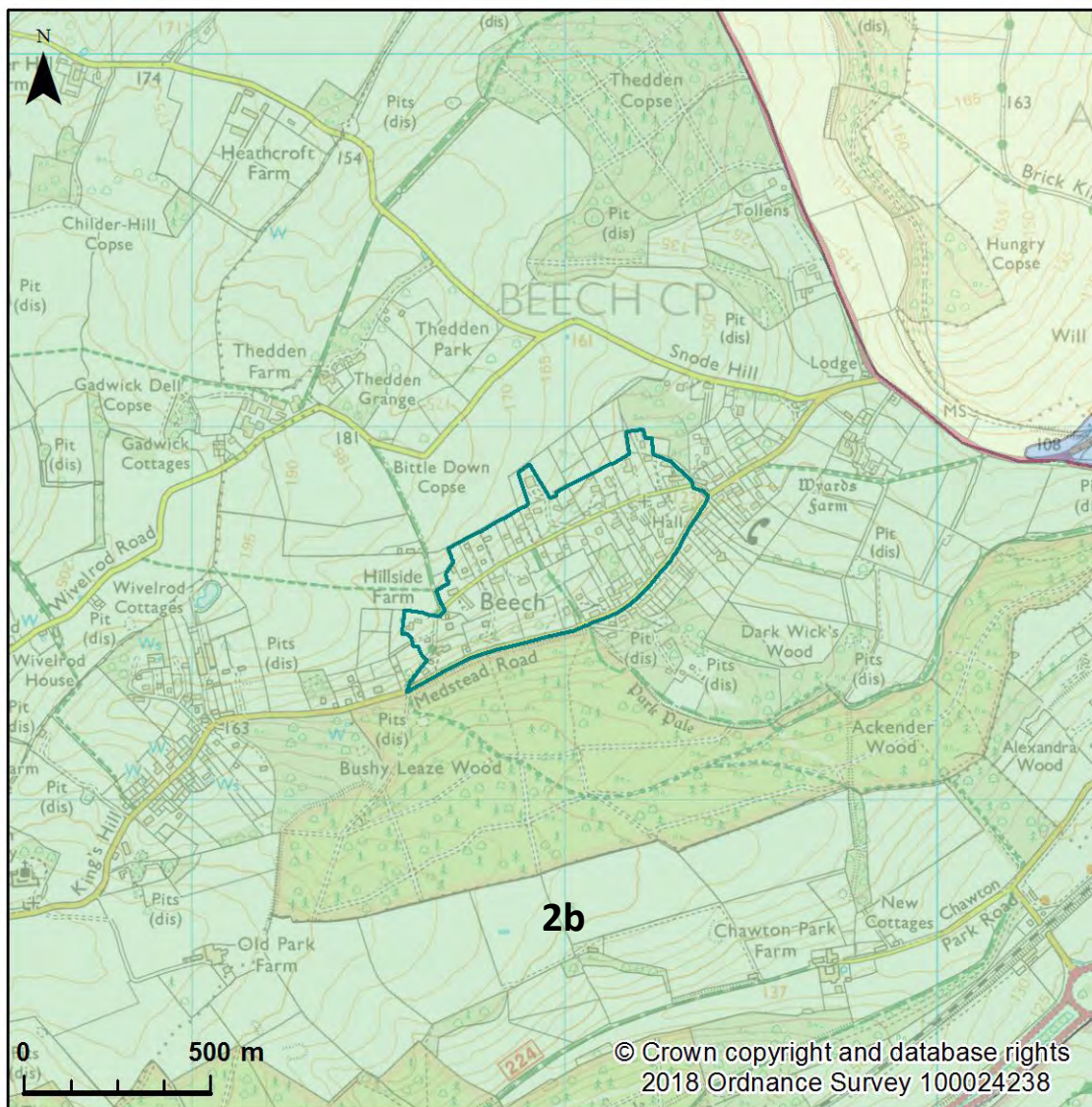


## 5. Medstead Road, Beech



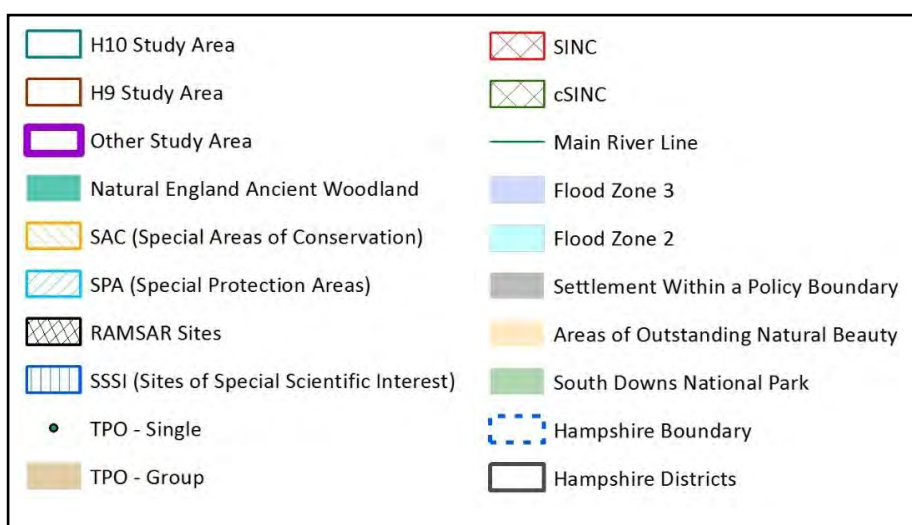
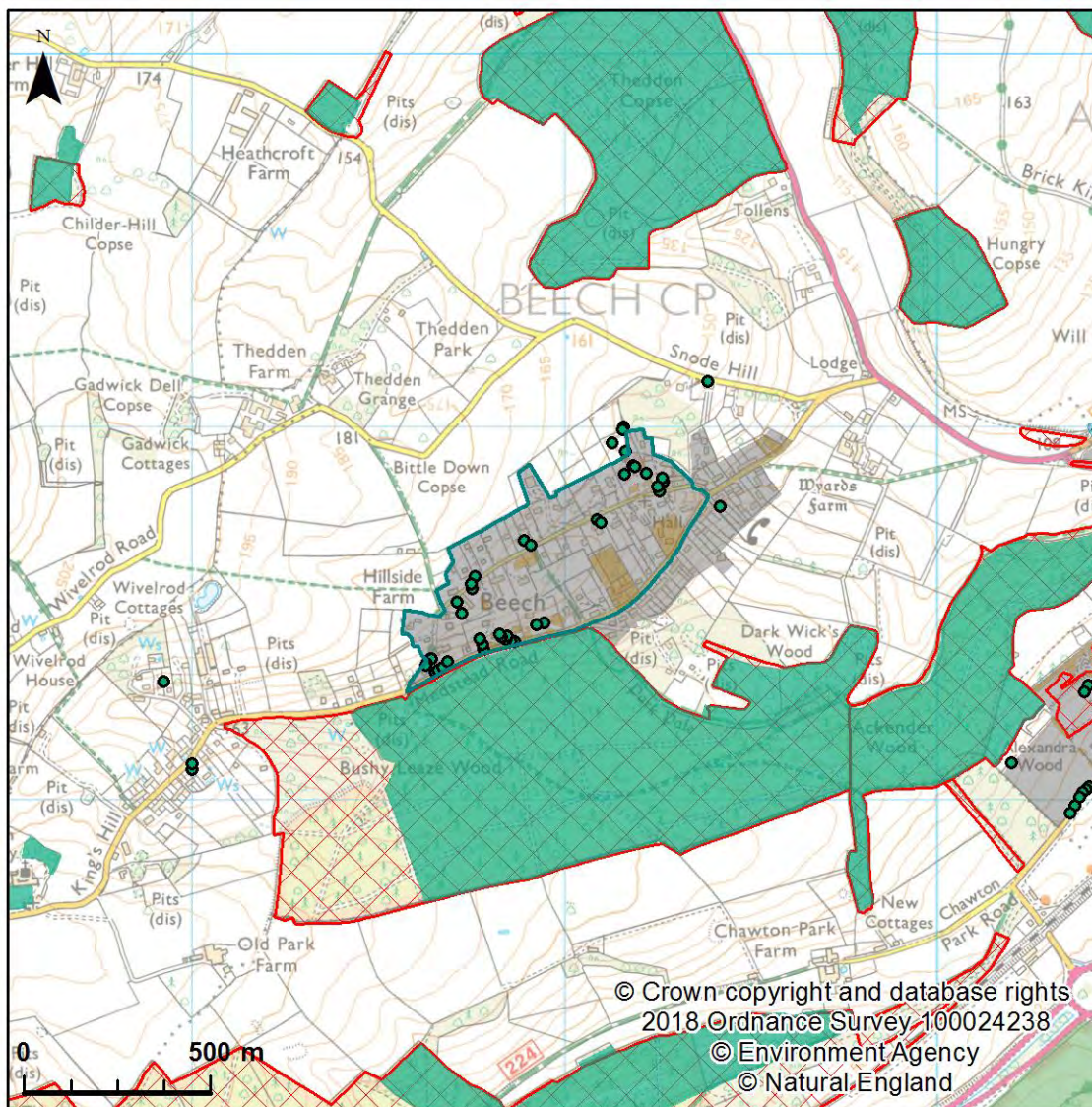
### 5a Medstead Road Location and Historic Assets





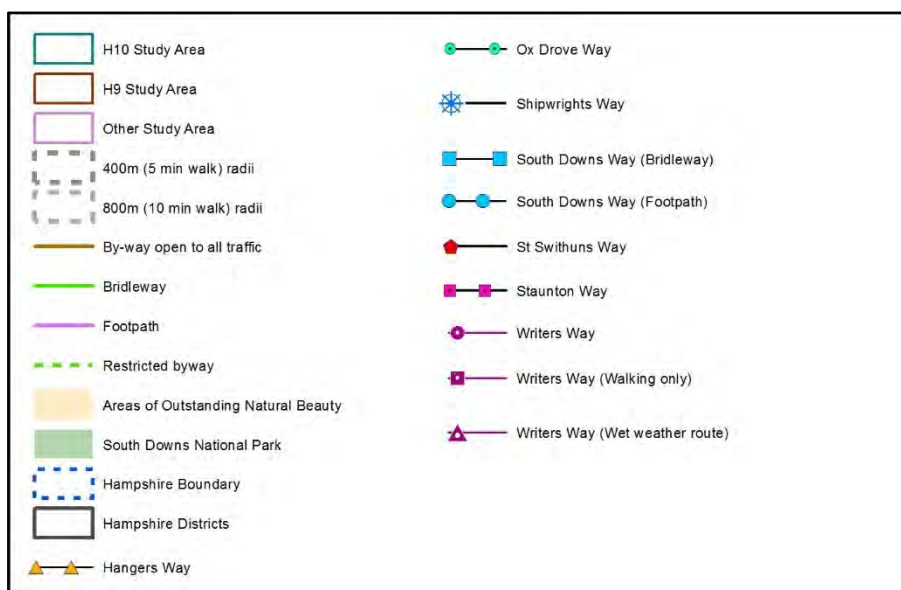
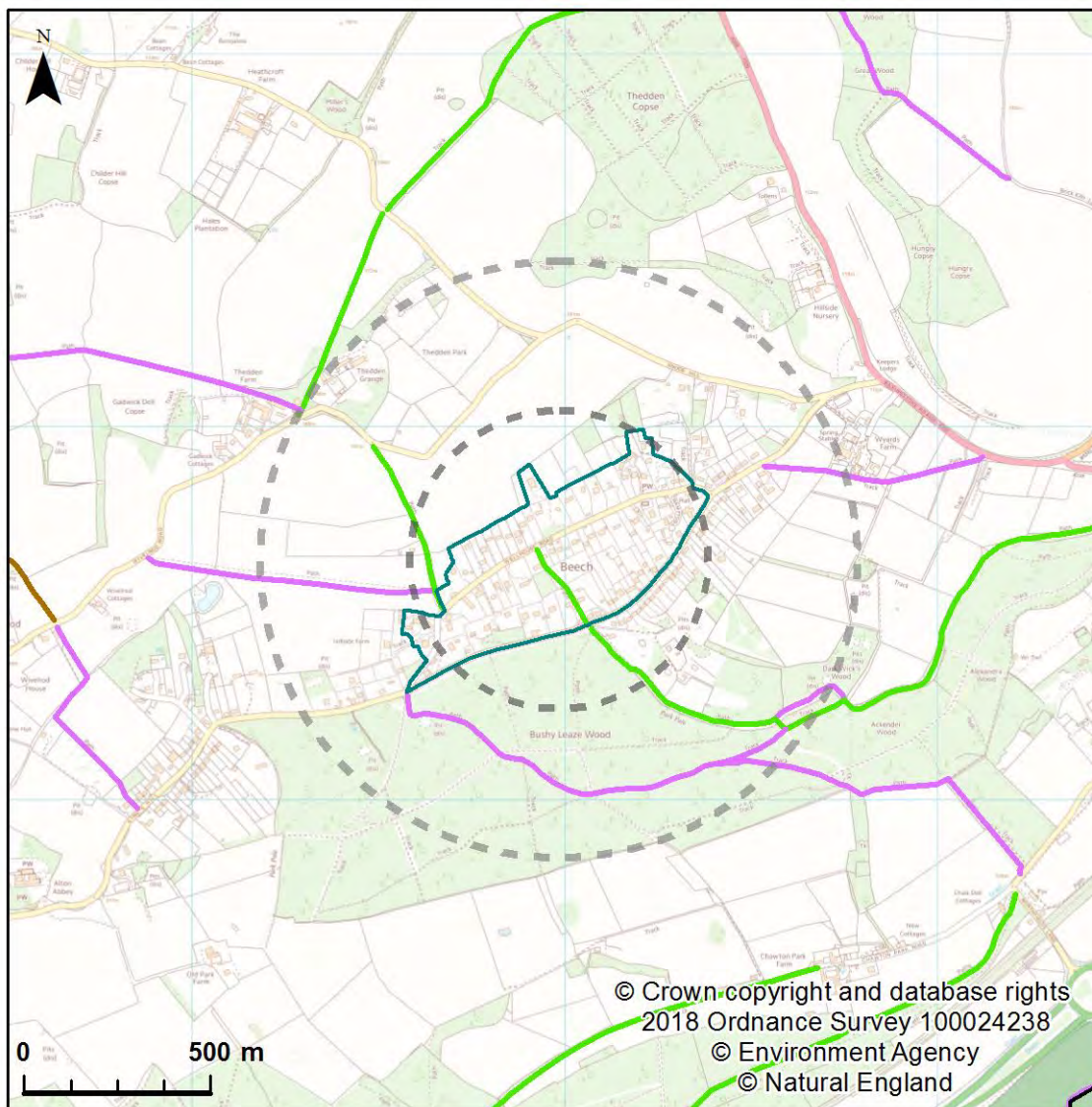
## 5b Medstead Road Landscape Character





### 5c Medstead Road Green Infrastructure


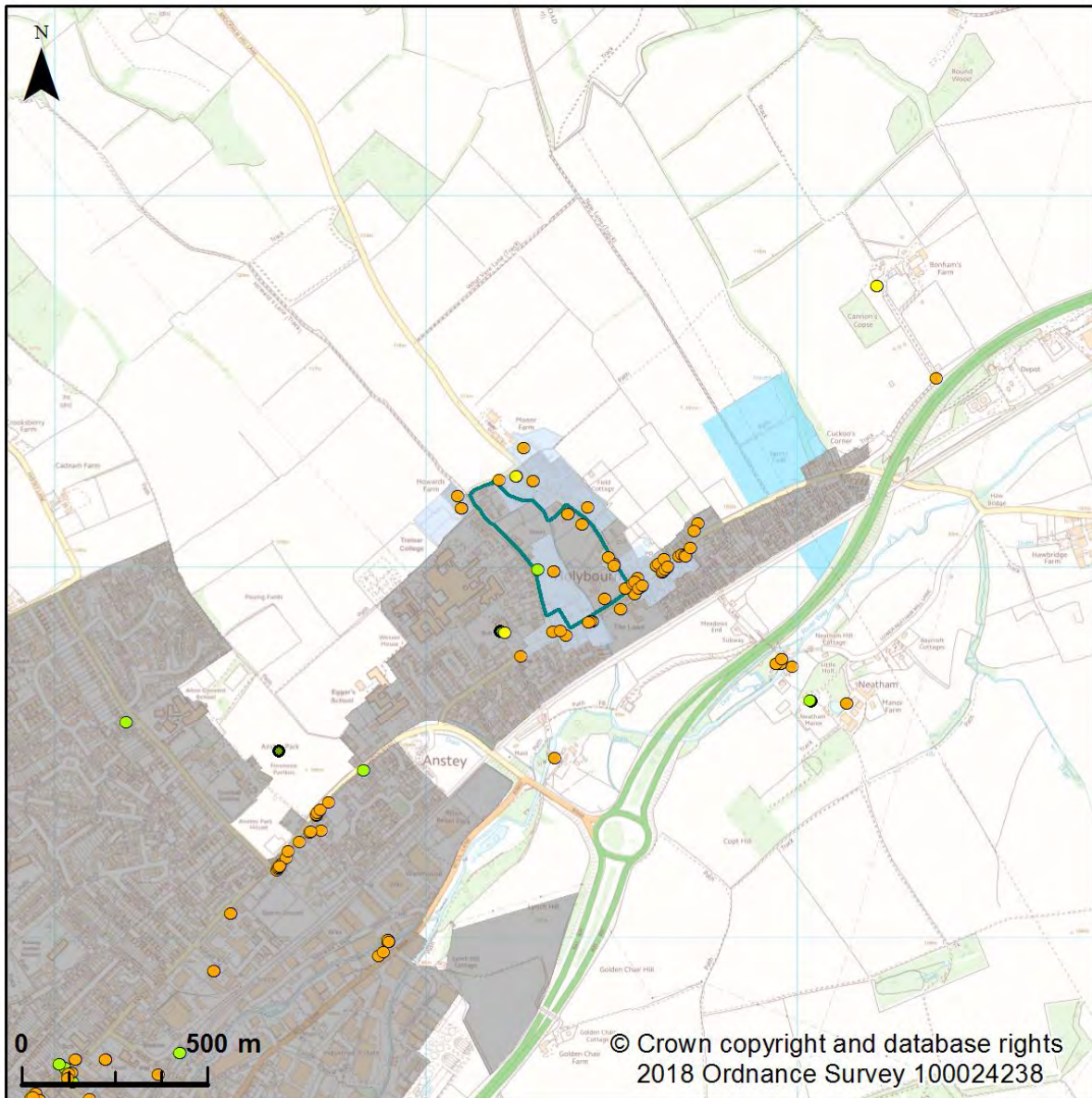




## 5d Medstead Road Movement and connectivity

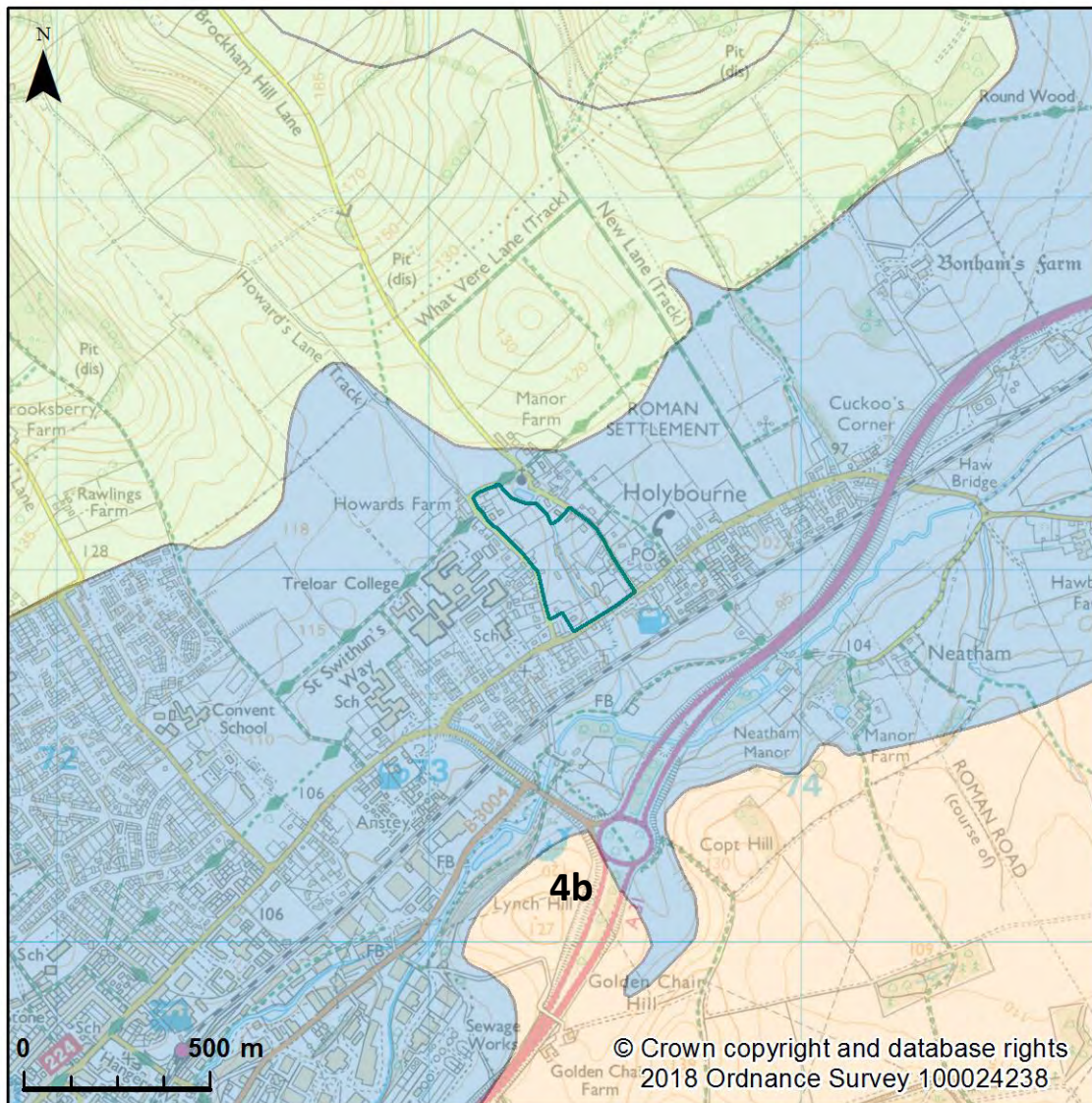


## 6. Central Holybourne



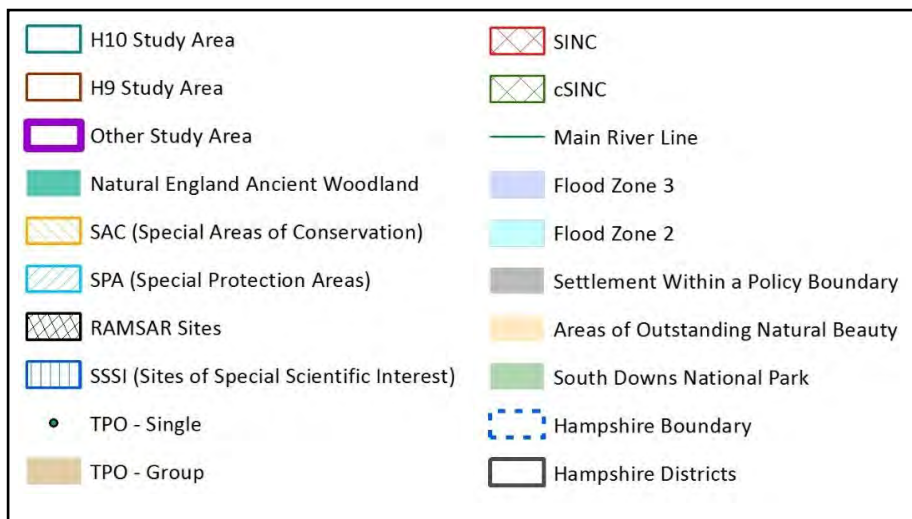
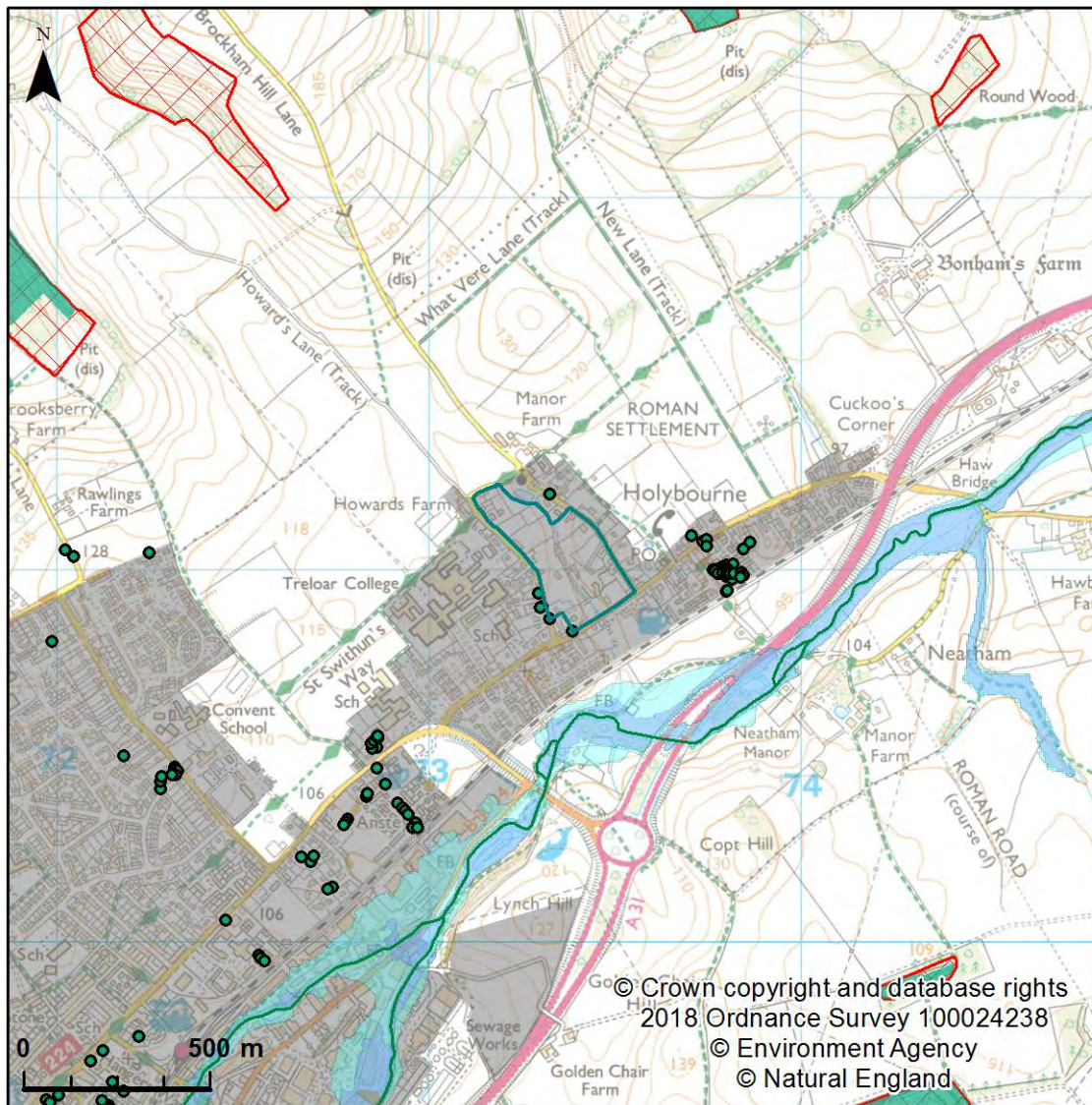
### 6a Central Holybourne Location and Historic Assets





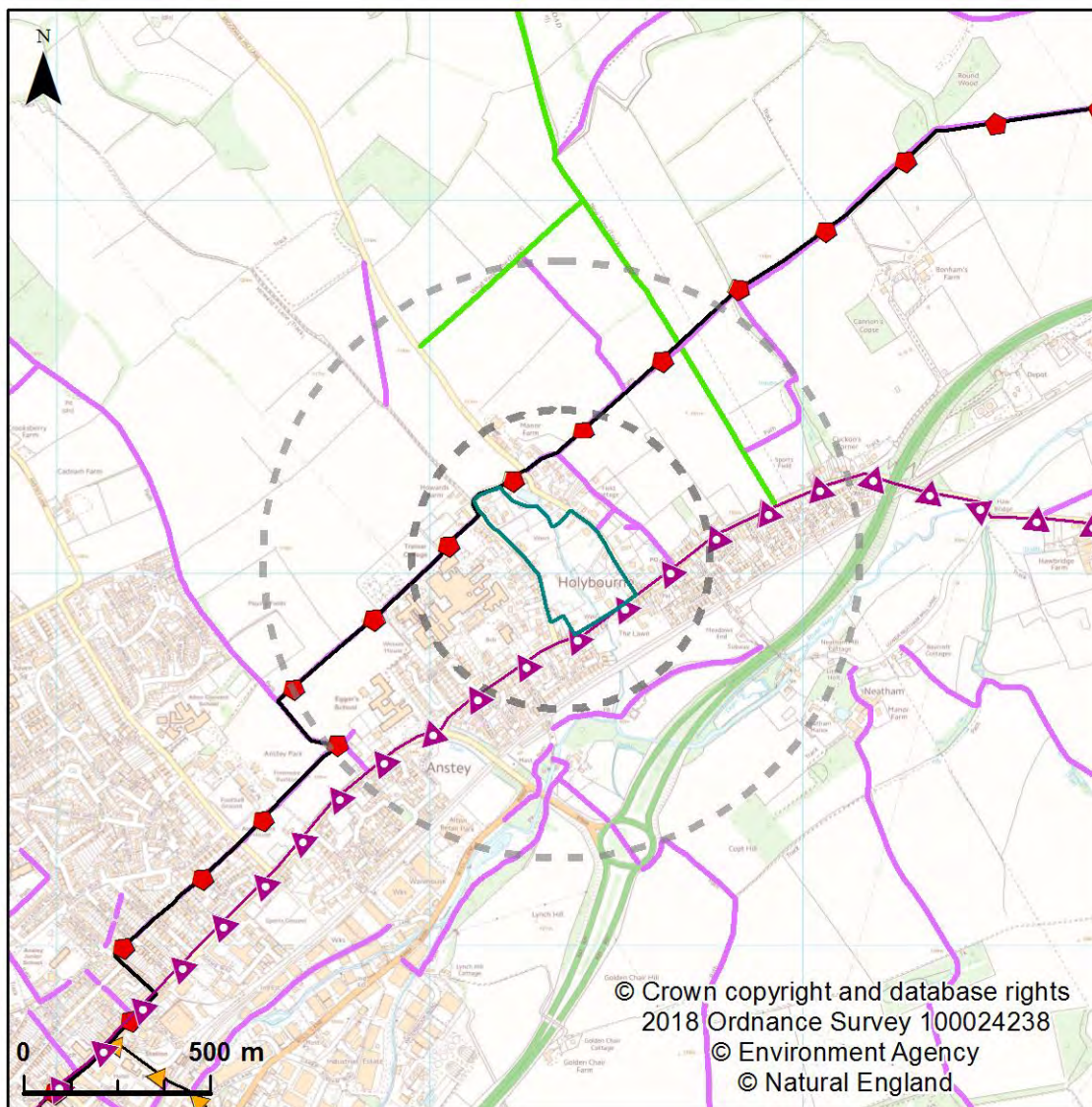
## 6b Central Holybourne Landscape Character





## 6c Central Holybourne Green Infrastructure

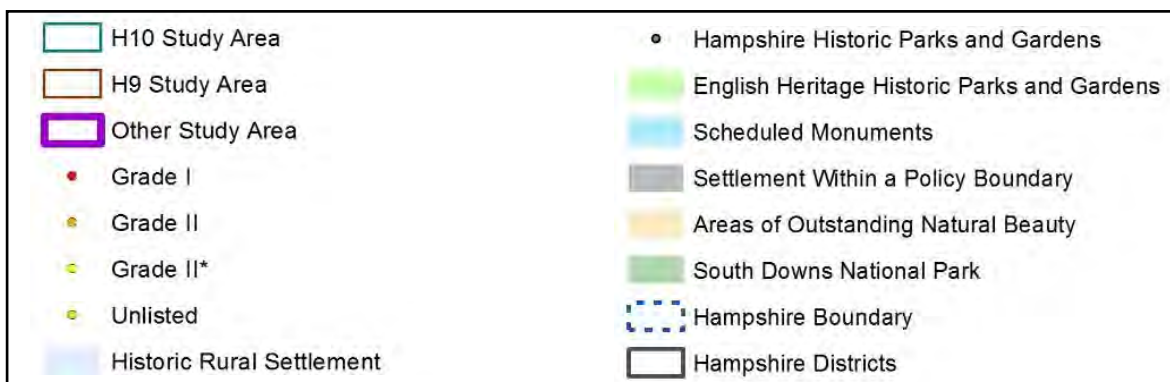
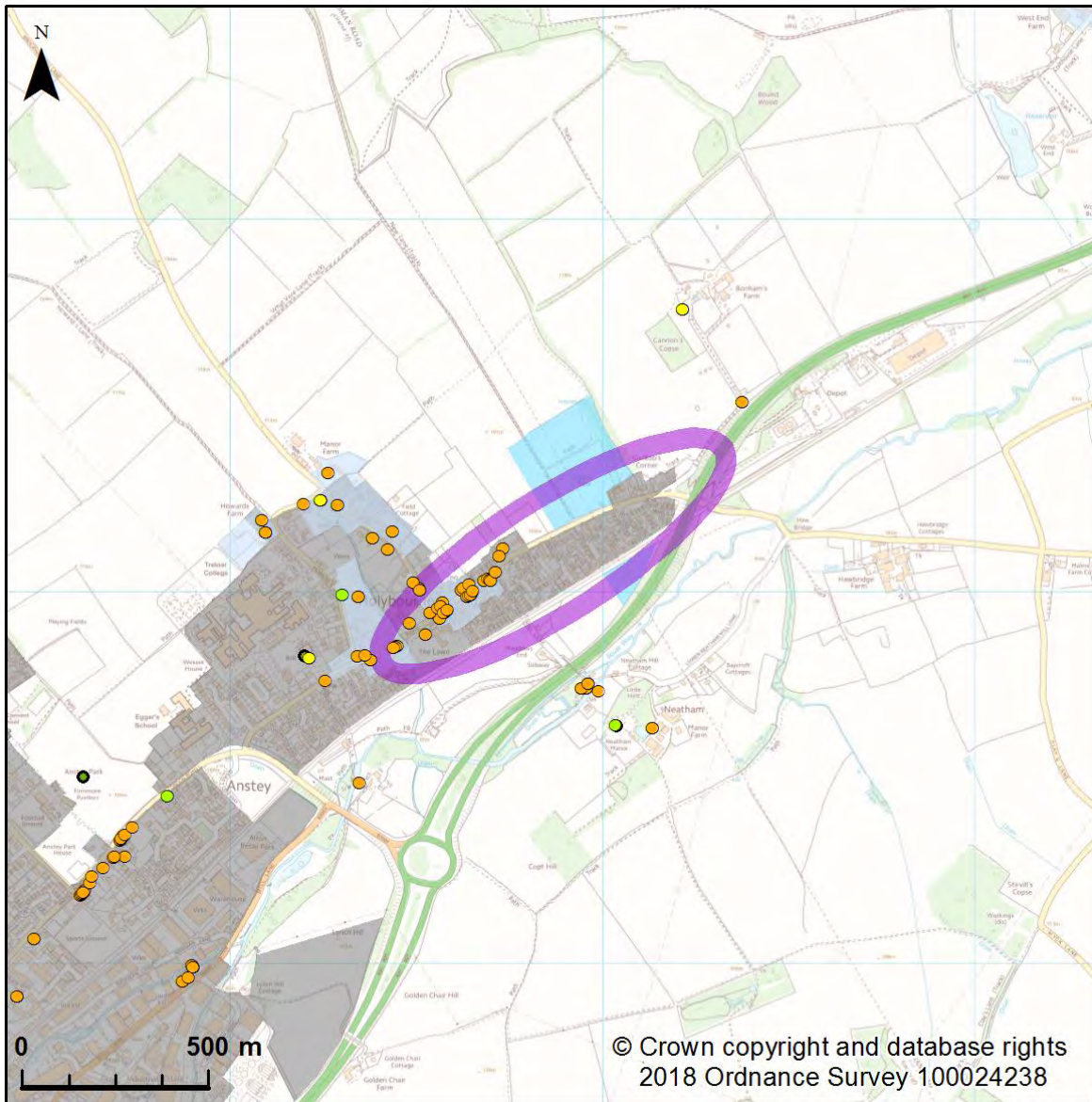




## 6d Central Holybourne Movement and connectivity

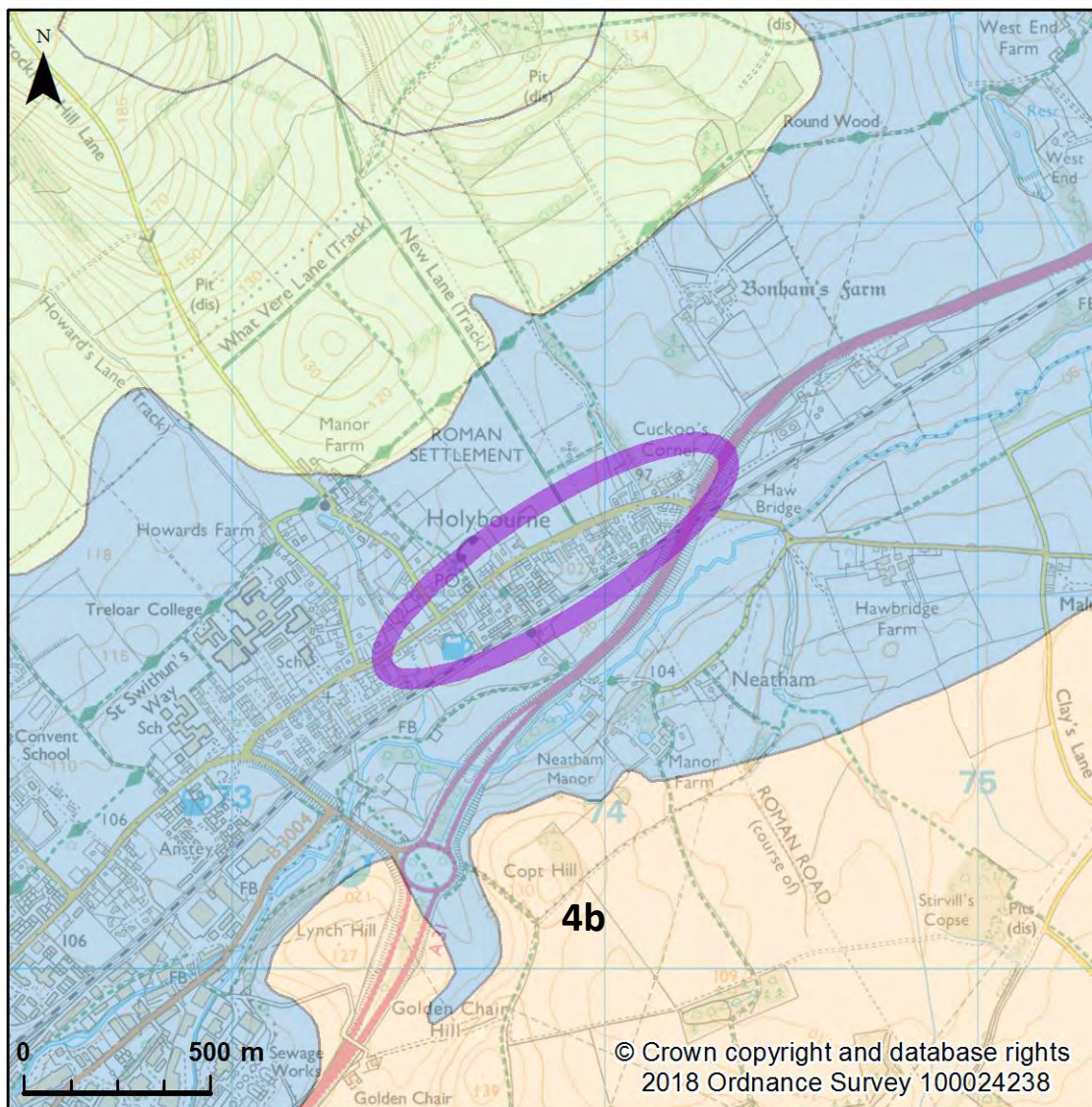


## 7. Eastern Holybourne



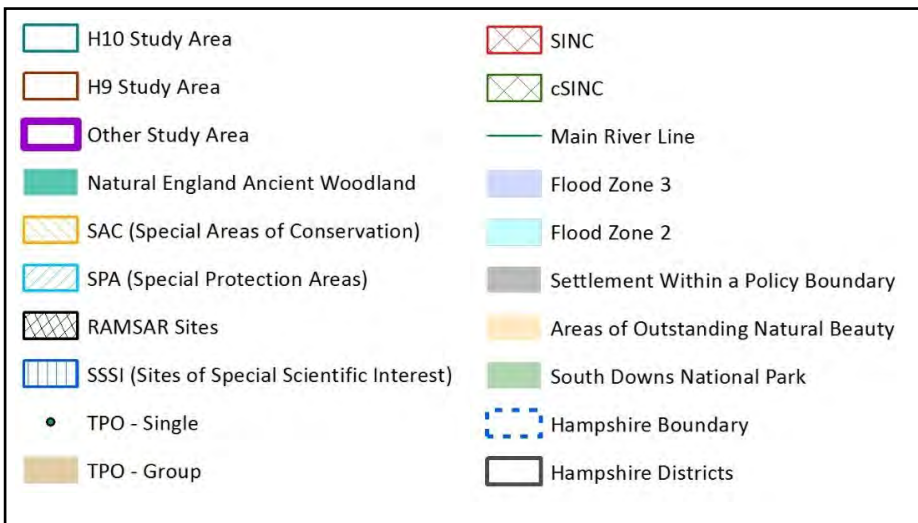
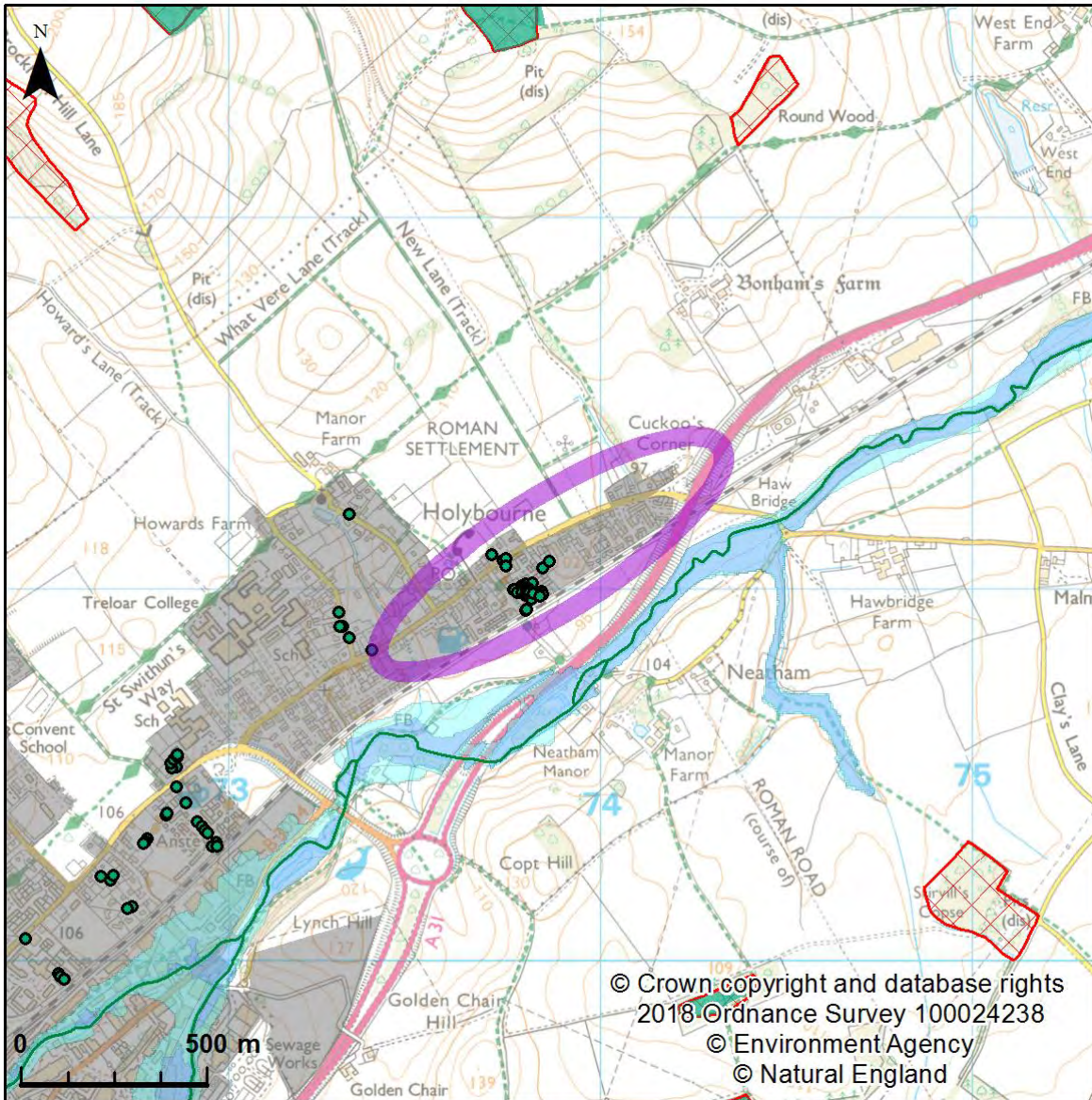
### 7a Eastern Holybourne Location and Historic Assets





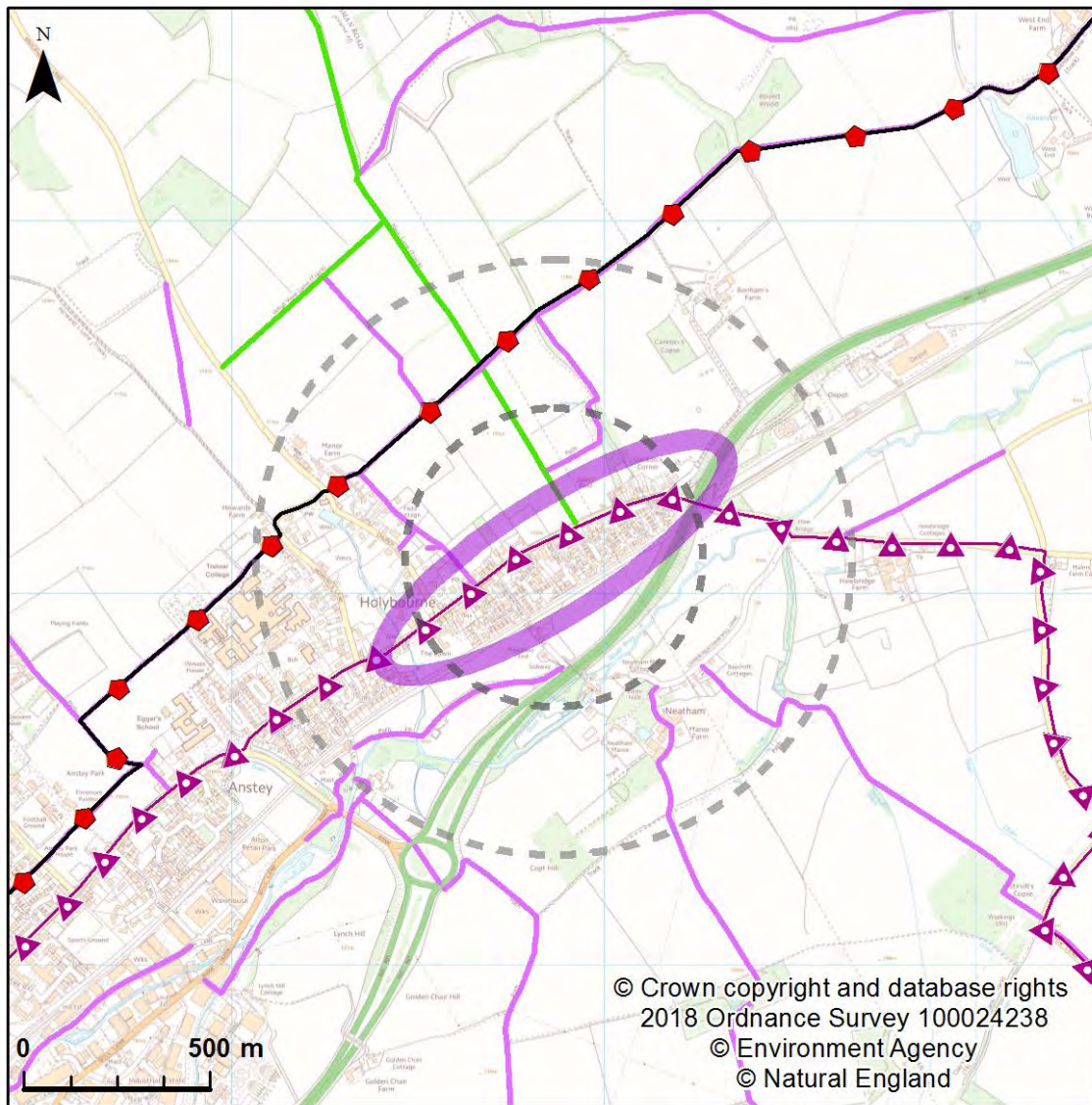
## 7b Eastern Holybourne Landscape Character





### 7c Eastern Holybourne Green Infrastructure


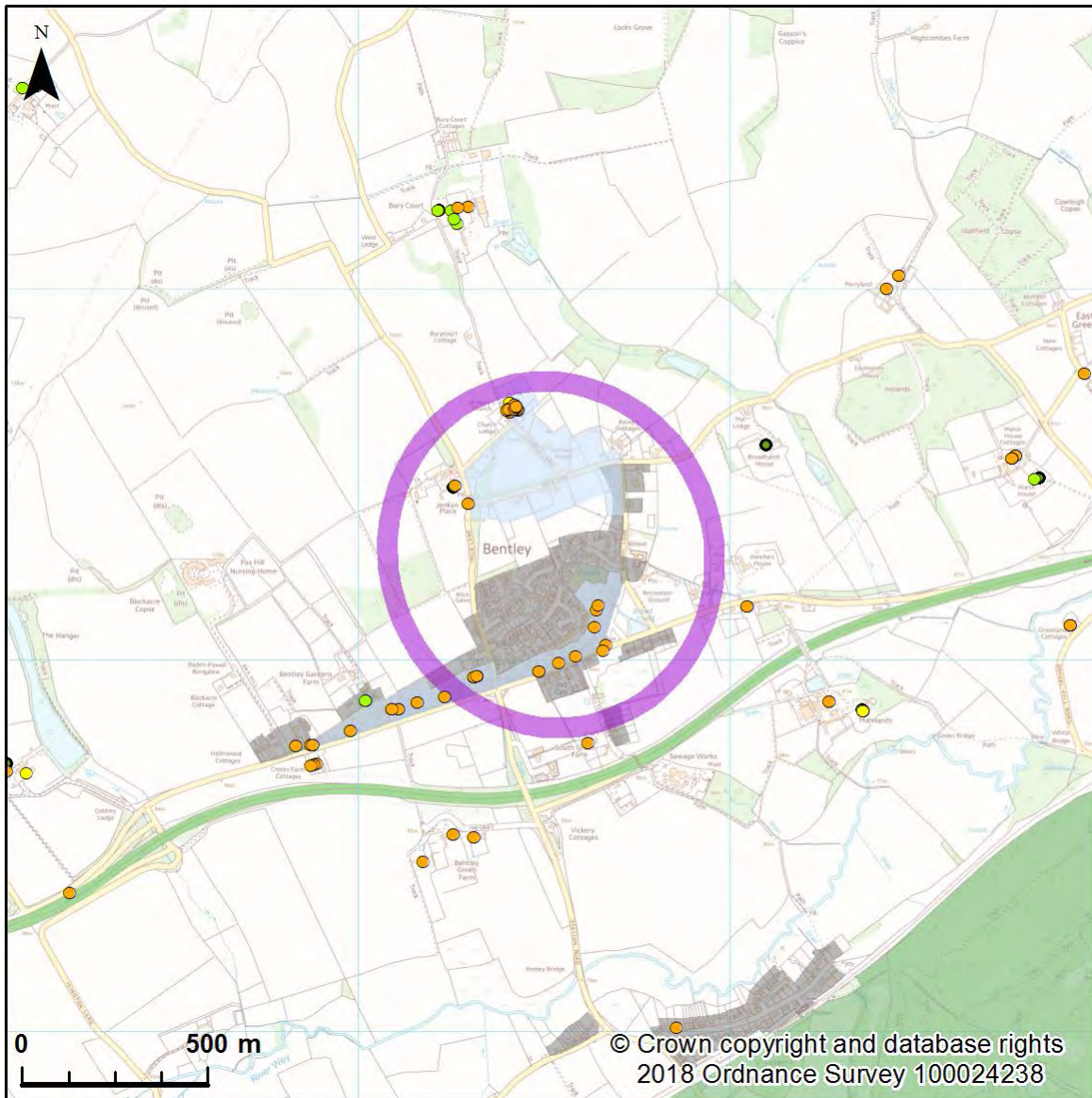




## 7d Eastern Holybourne Movement and connectivity

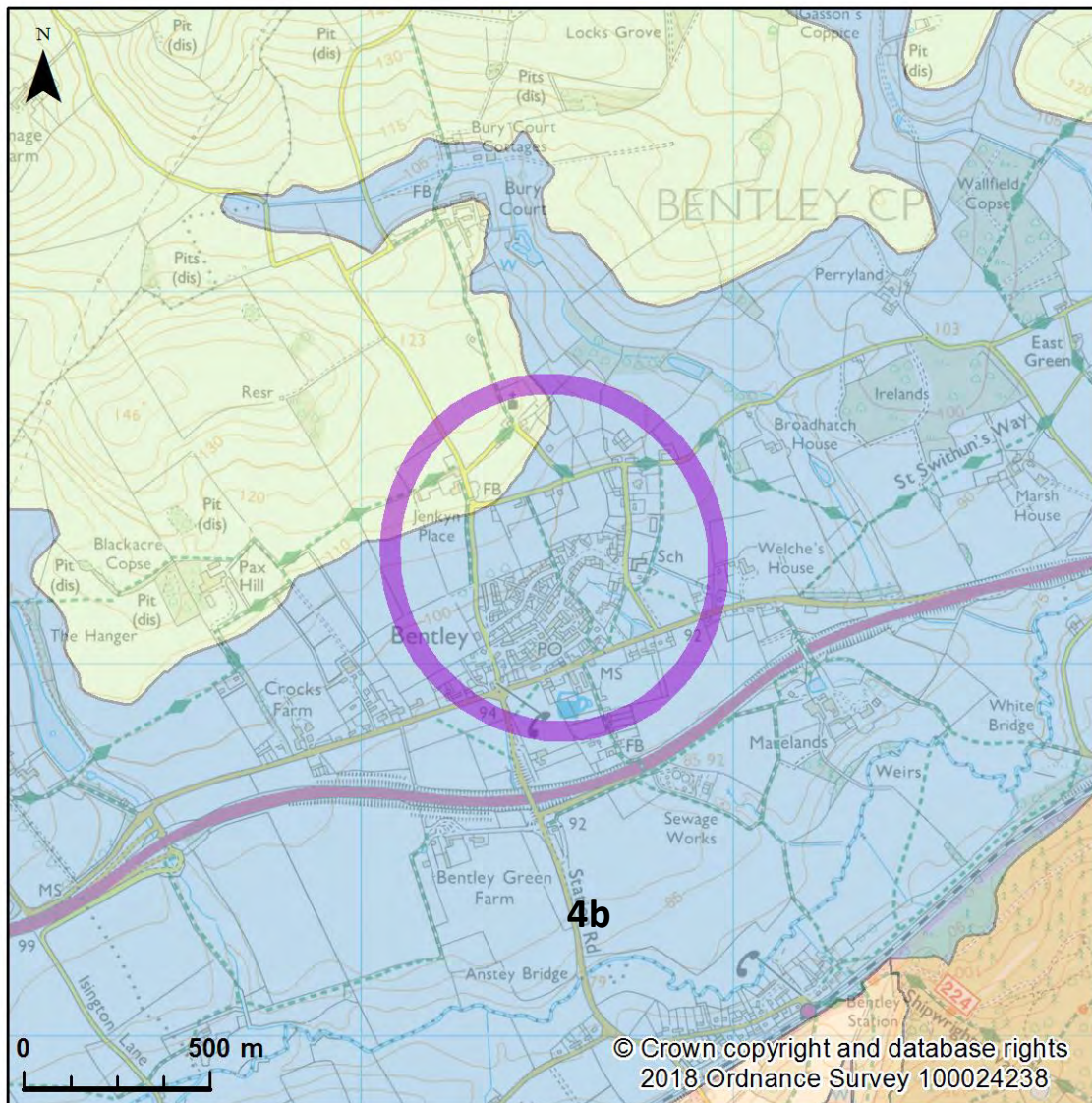


## 8. Northern Bentley



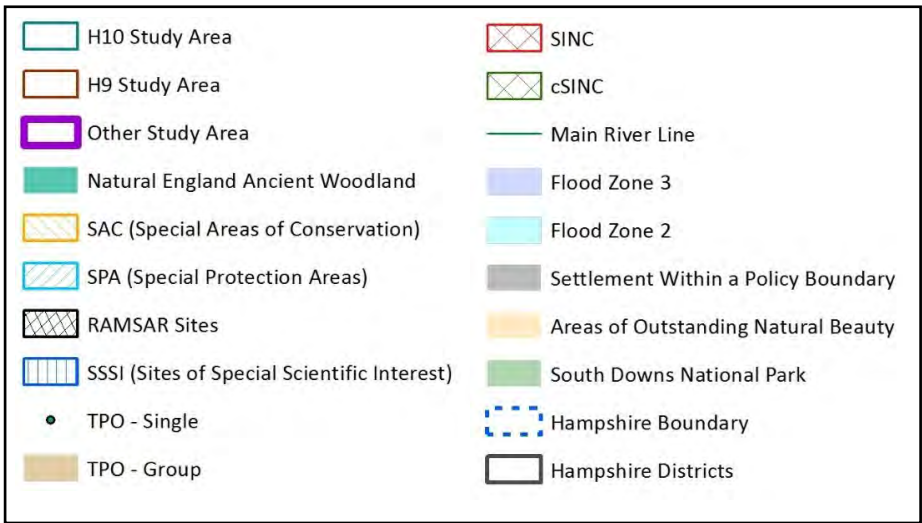
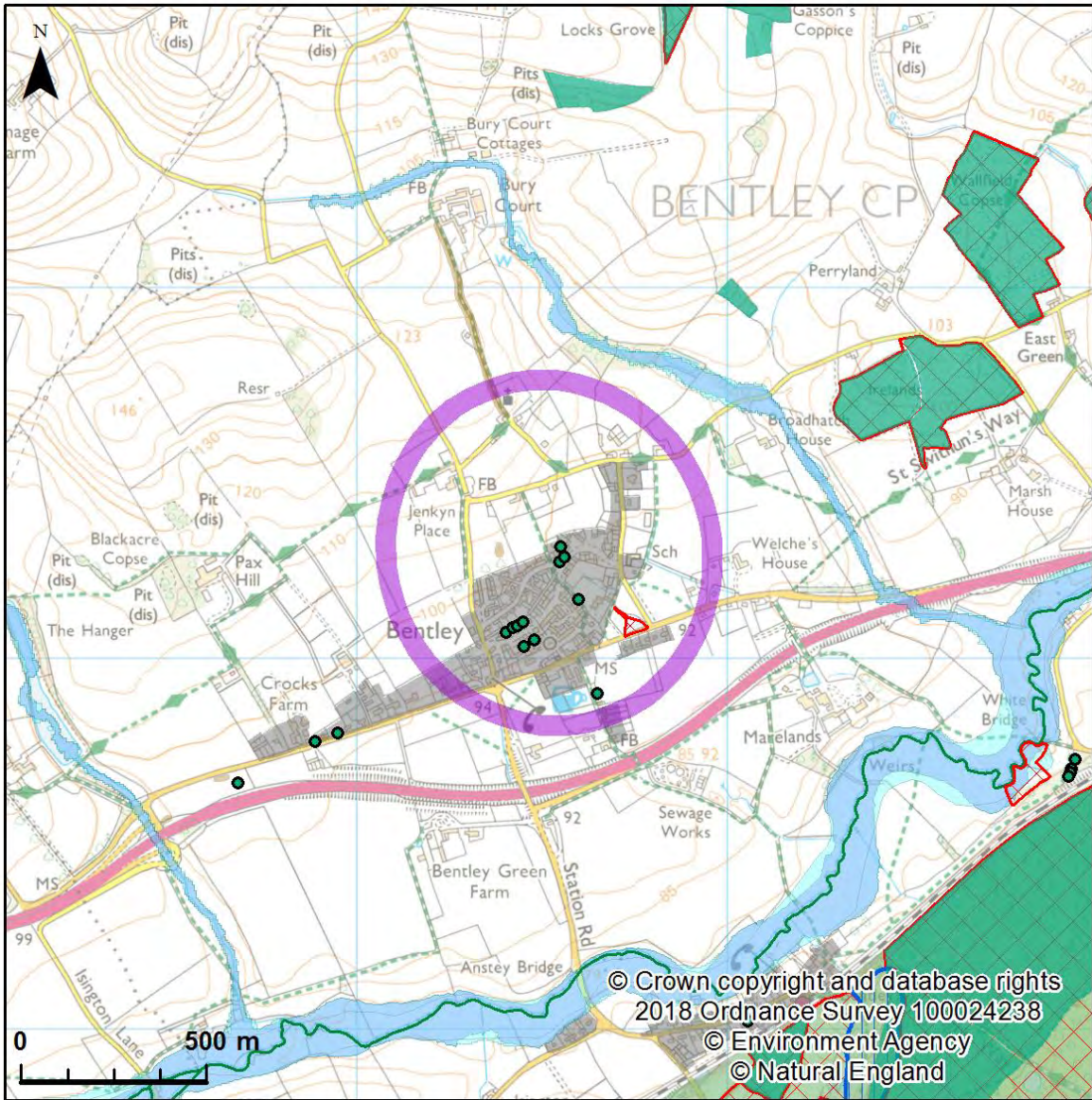
### 8a Northern Bentley Location and Historic Assets





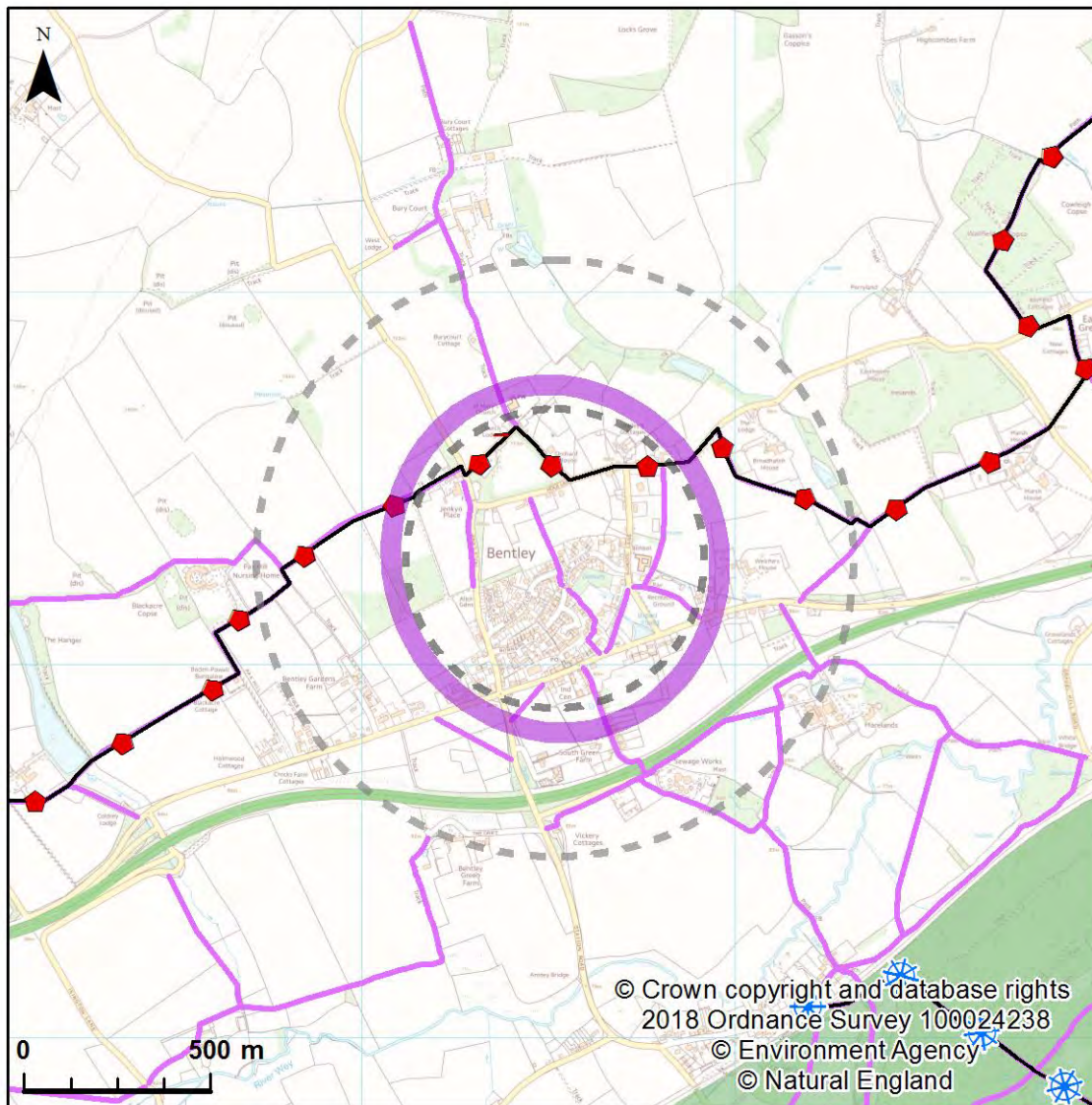
## 8b Northern Bentley Landscape Character





**8c Northern Bentley Green Infrastructure**


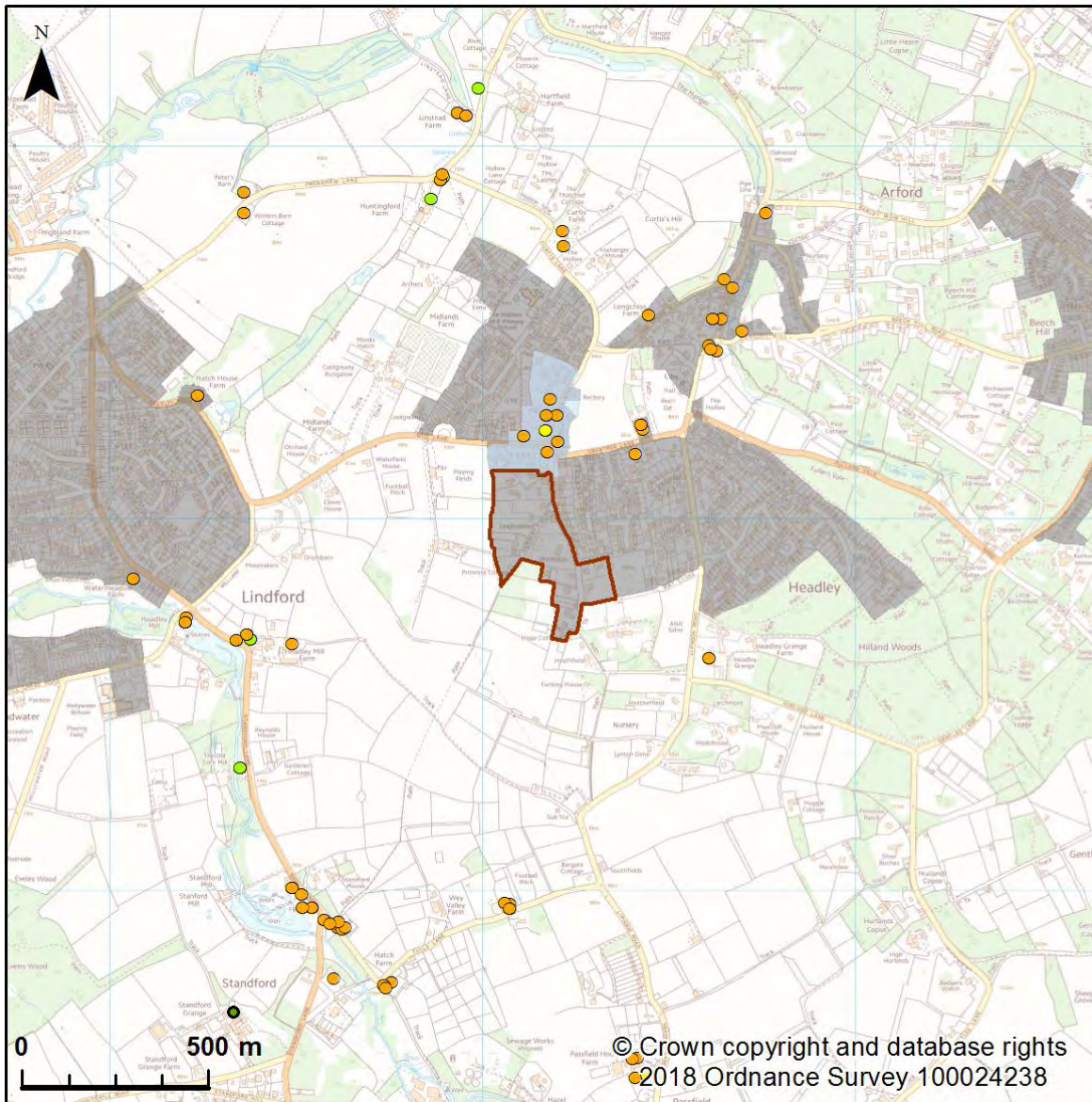




## 8d Northern Bentley Movement and connectivity

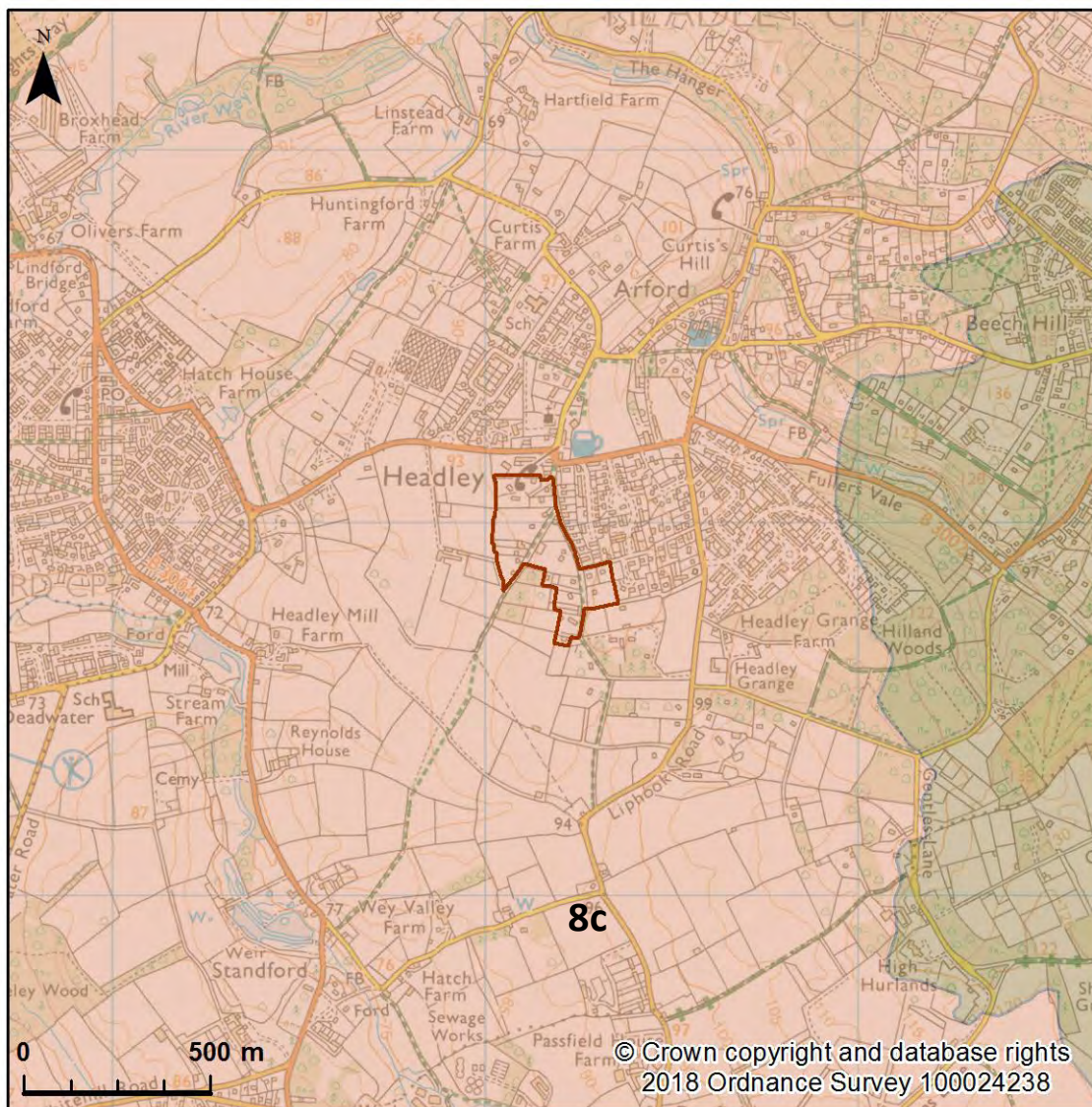


## 9. Headley Fields



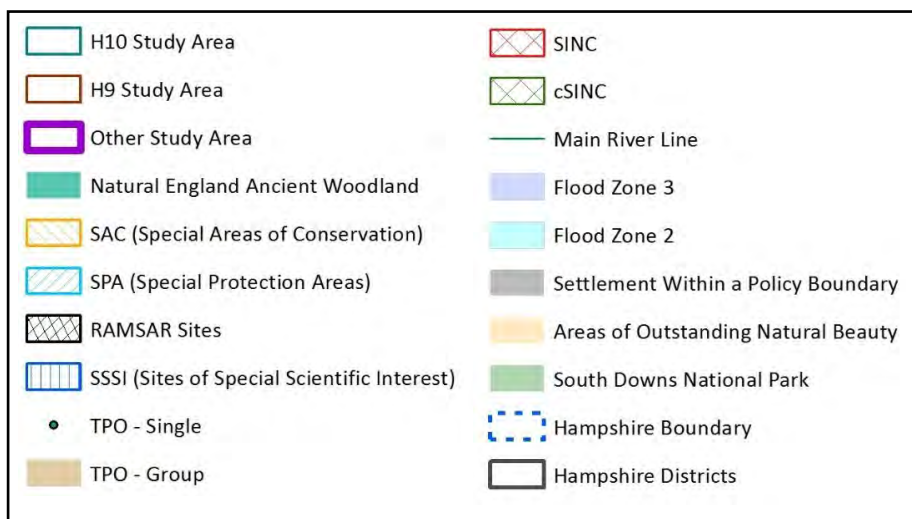
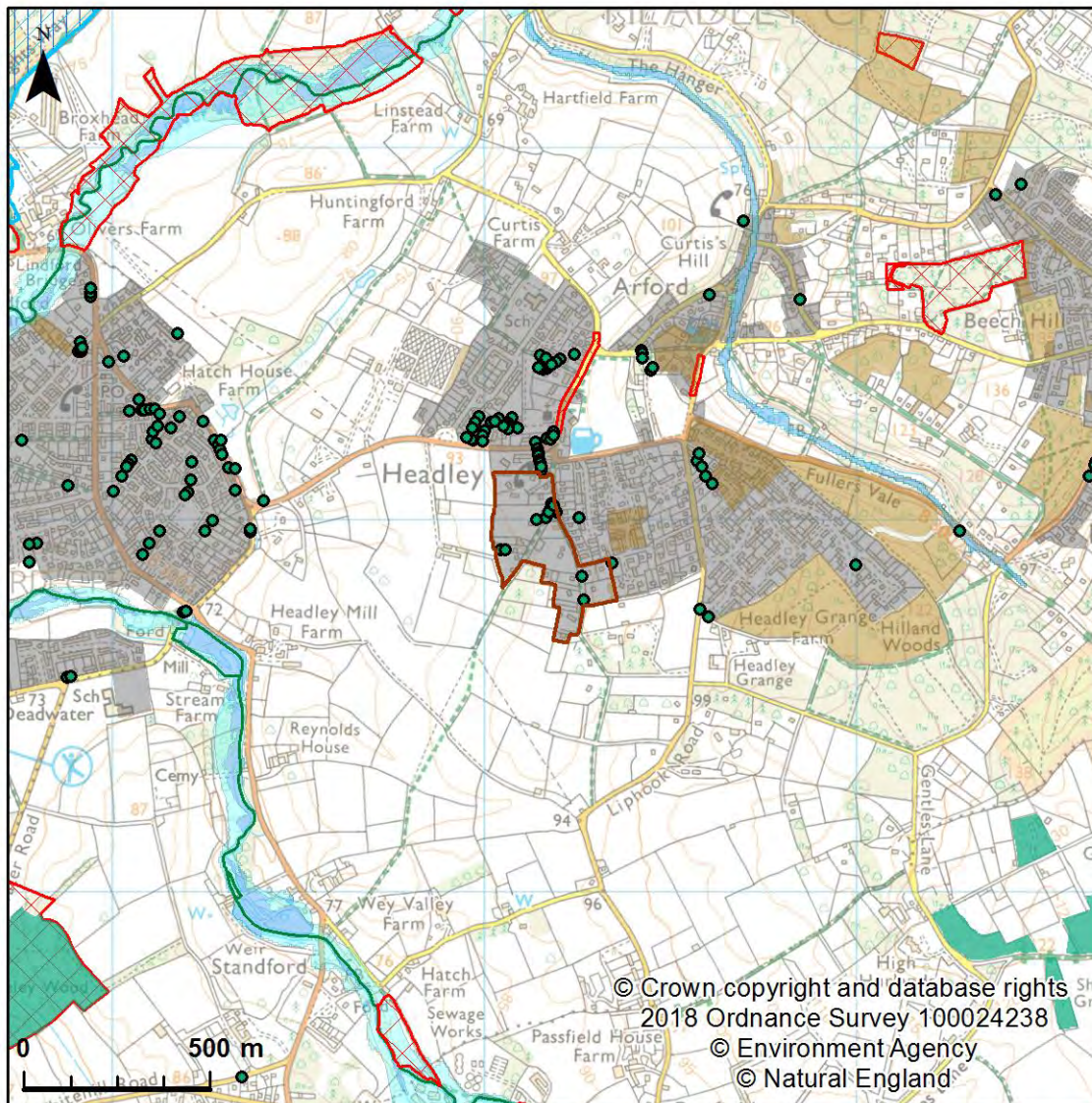
### 9a Headley Fields Location and Historic Assets





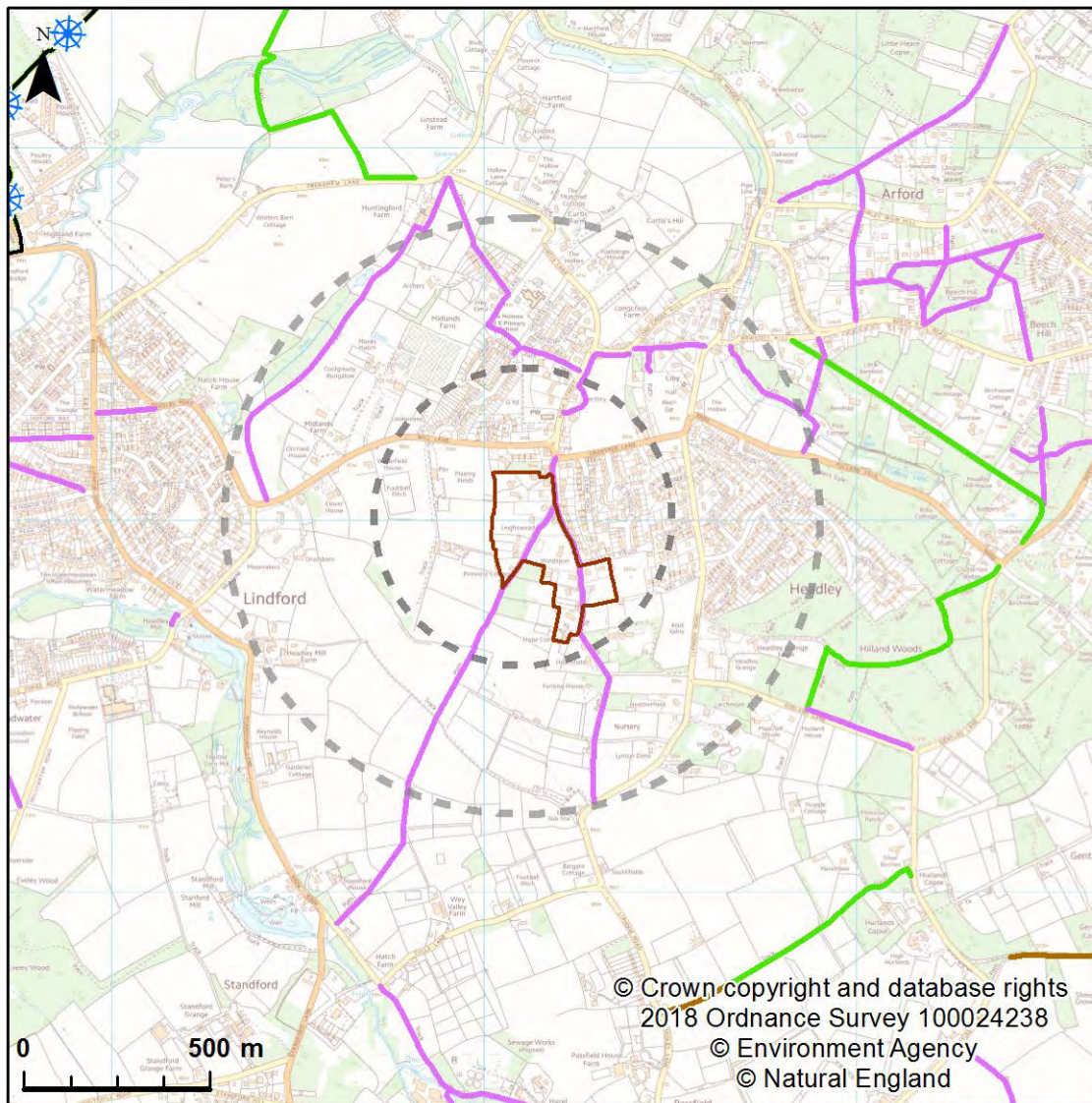
## 9b Headley Fields Landscape Character





### 9c Headley Fields Green Infrastructure


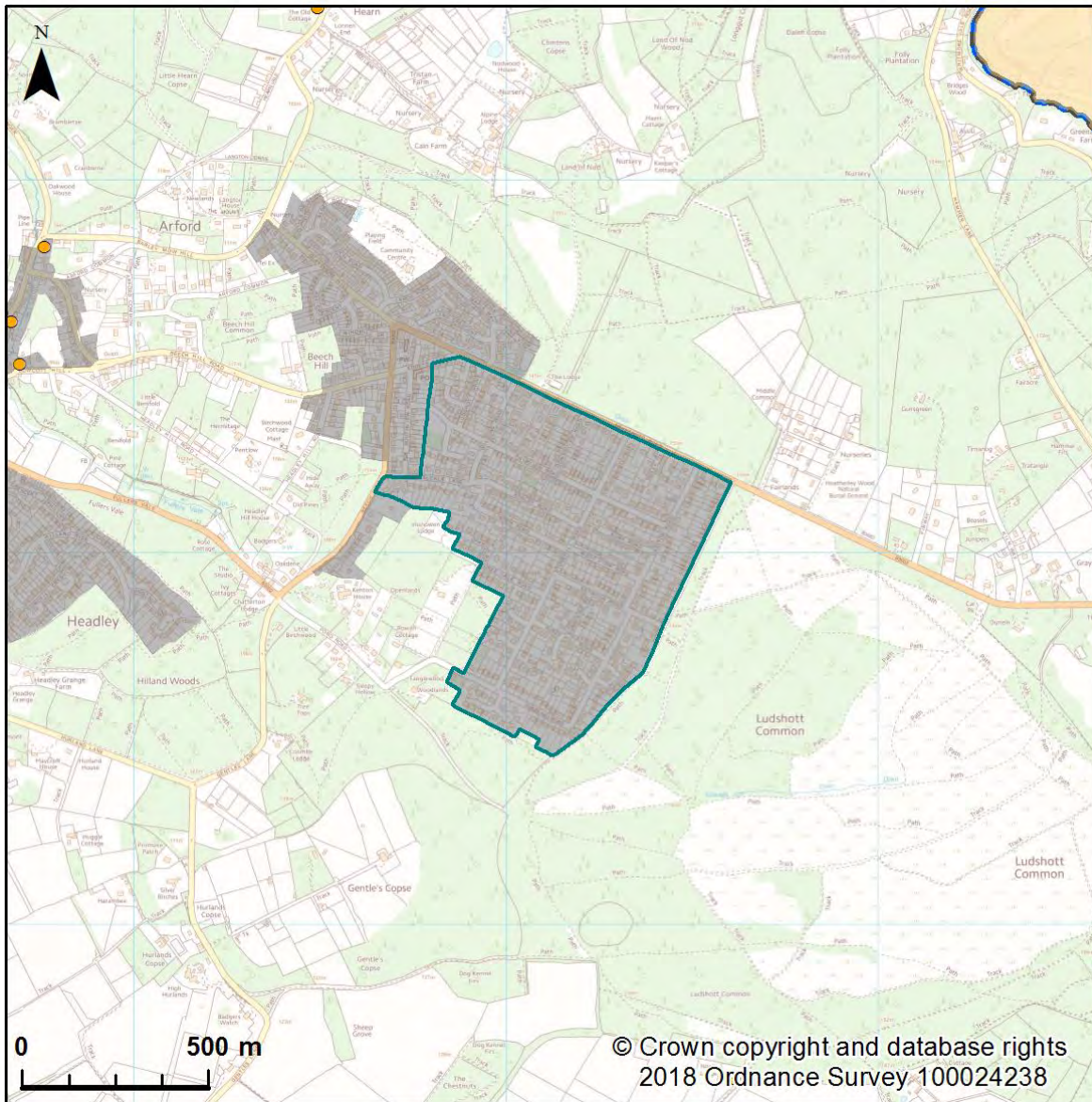




## 9d Headley Fields Movement and connectivity

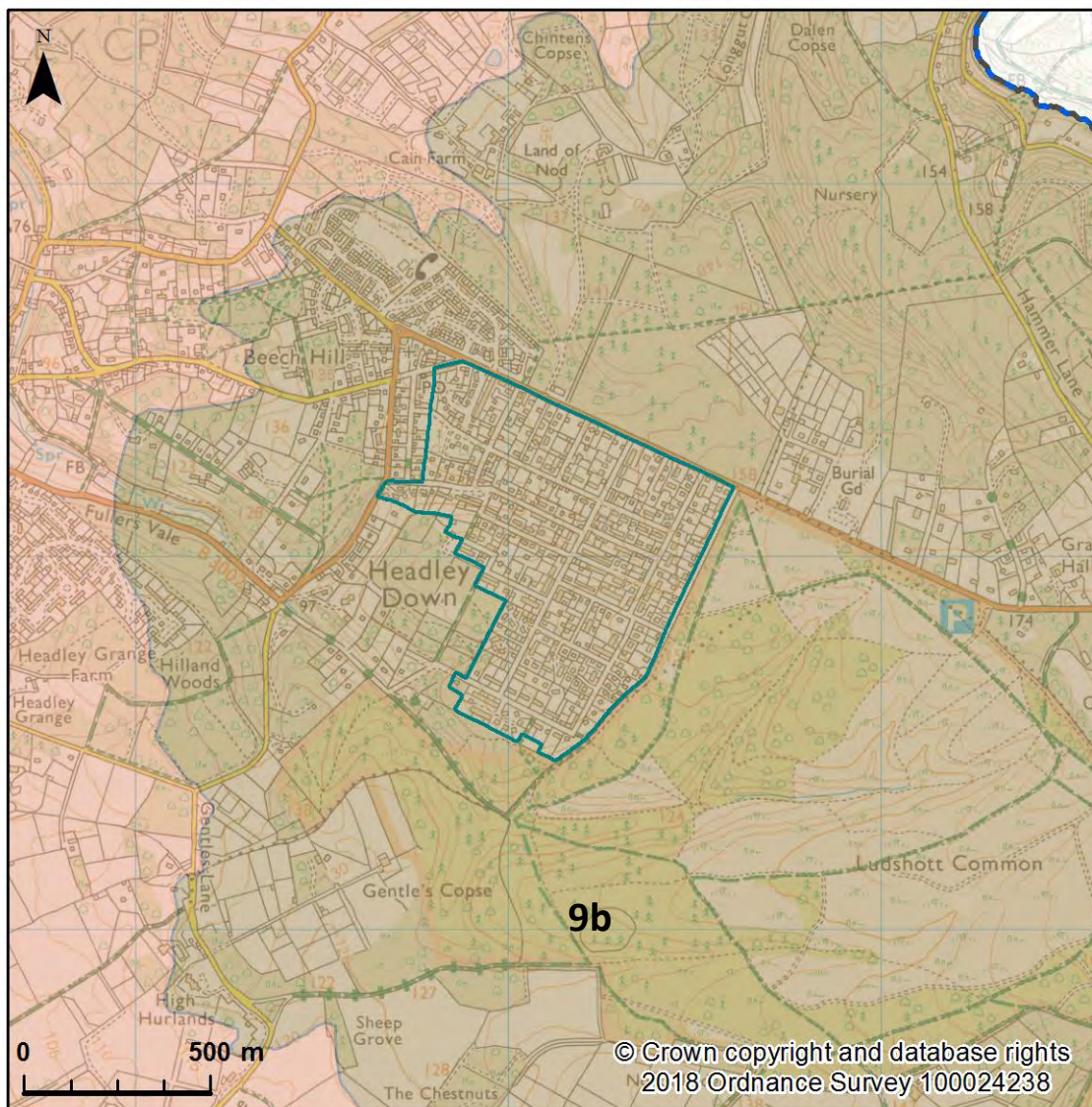


## 10. Headley Down



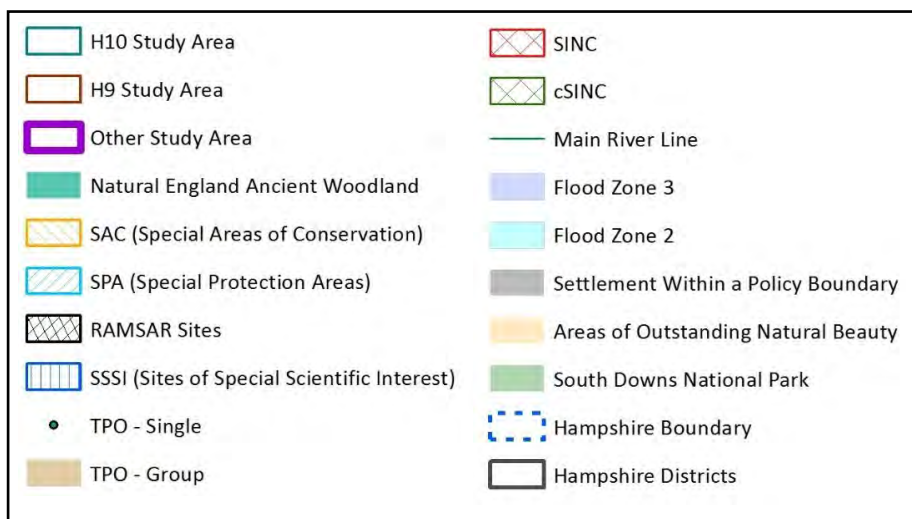
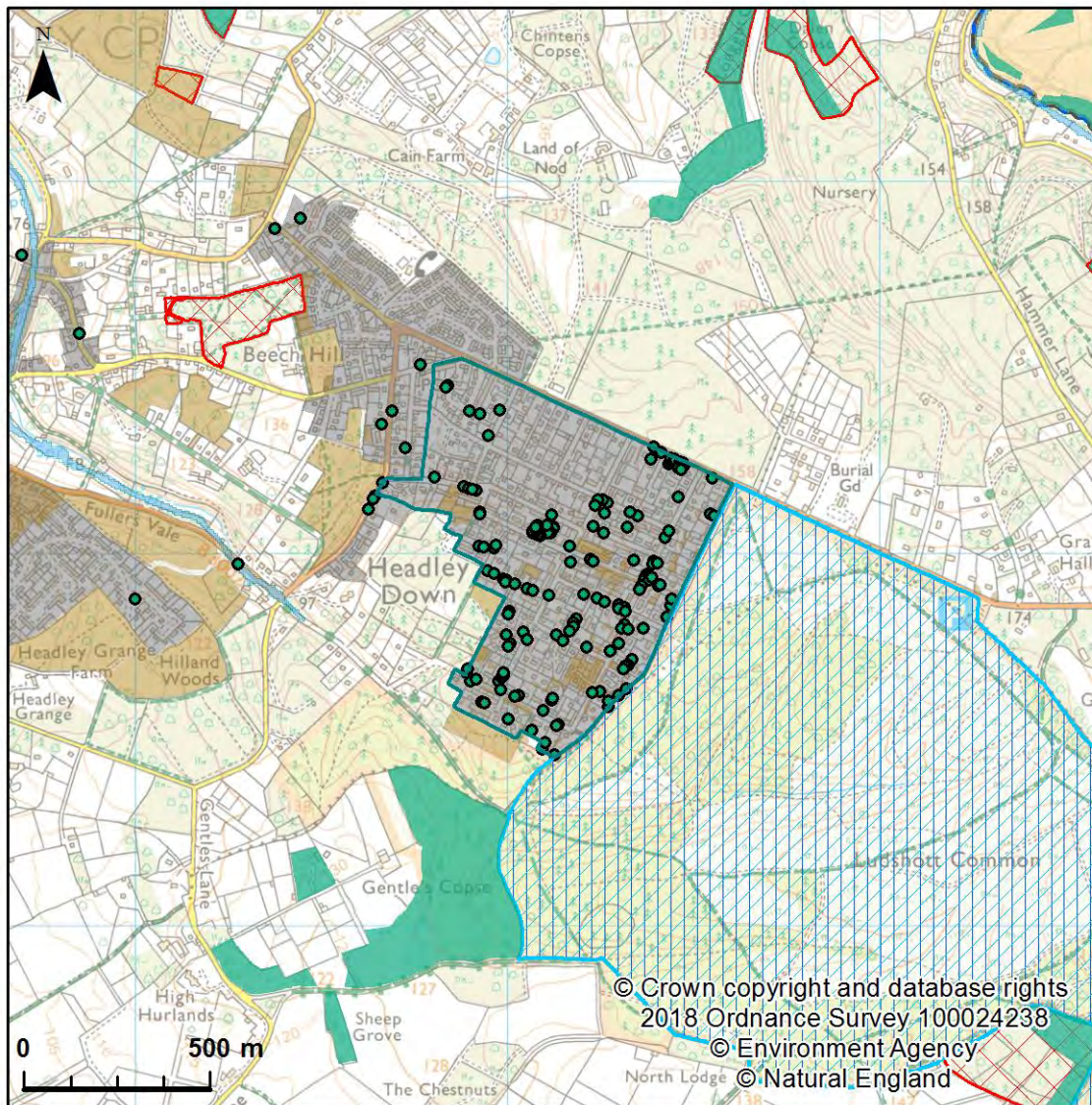
### 10a Headley Down Location and Historic Assets





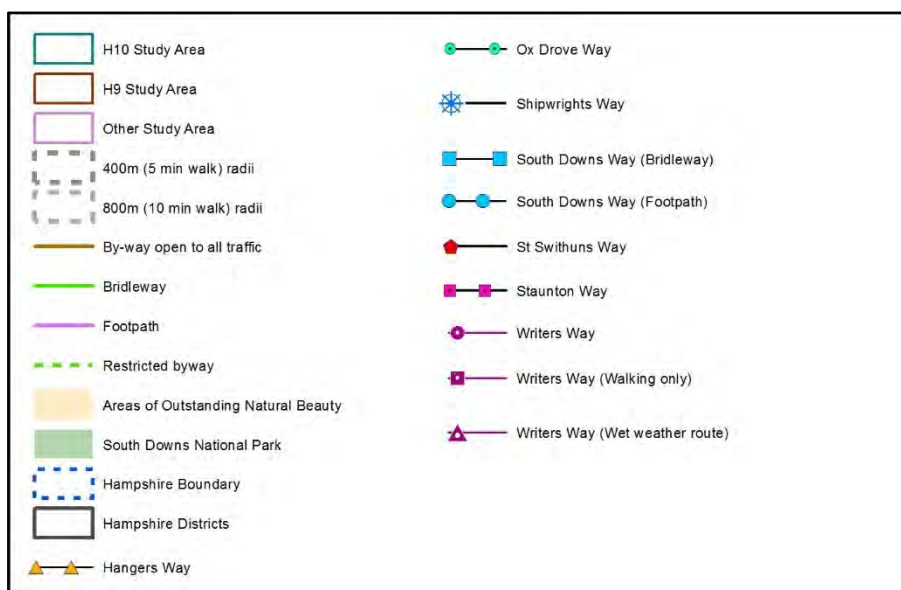
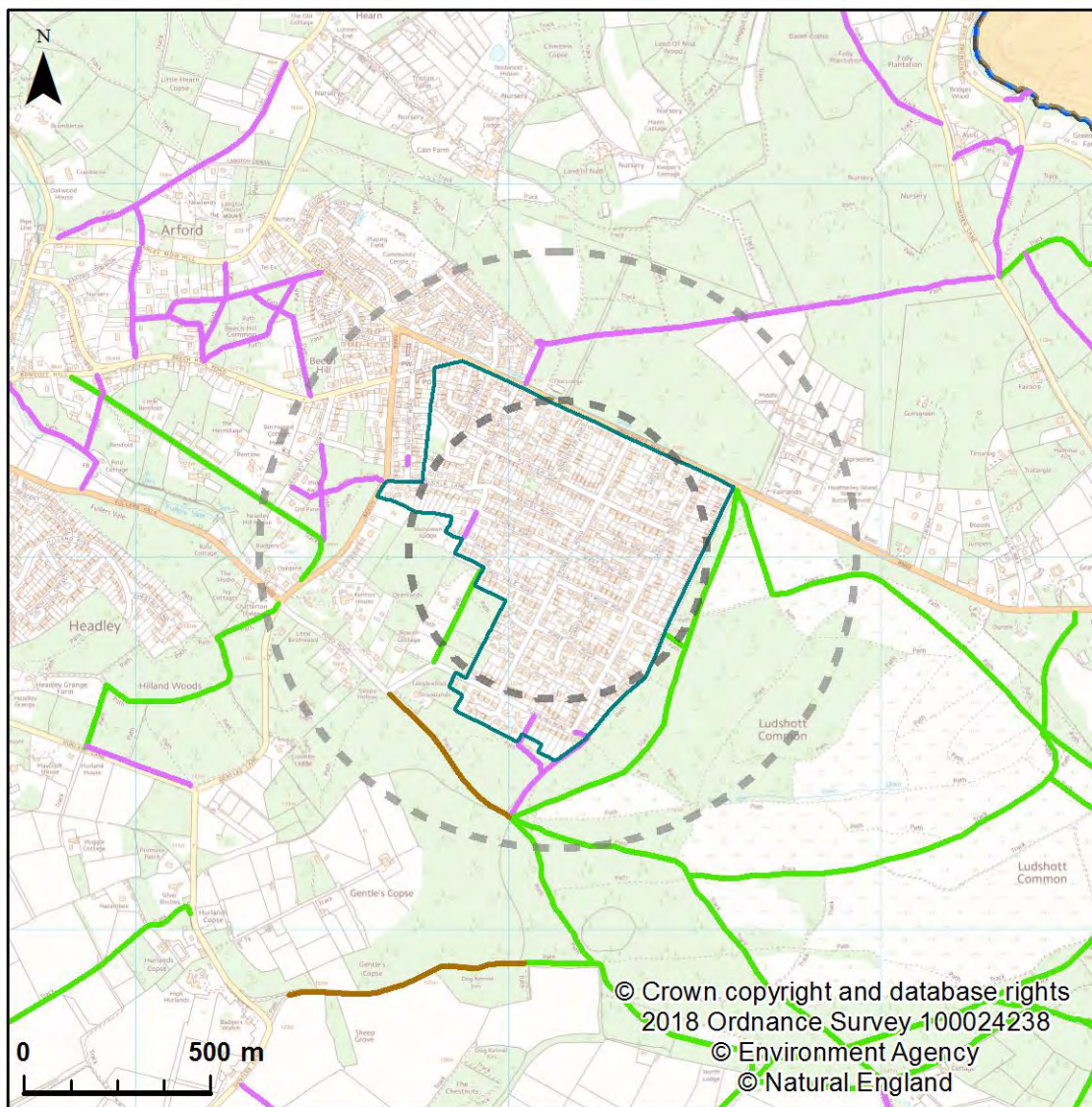
## 10b Headley Down Landscape Character





### 10c Headley Down Green Infrastructure


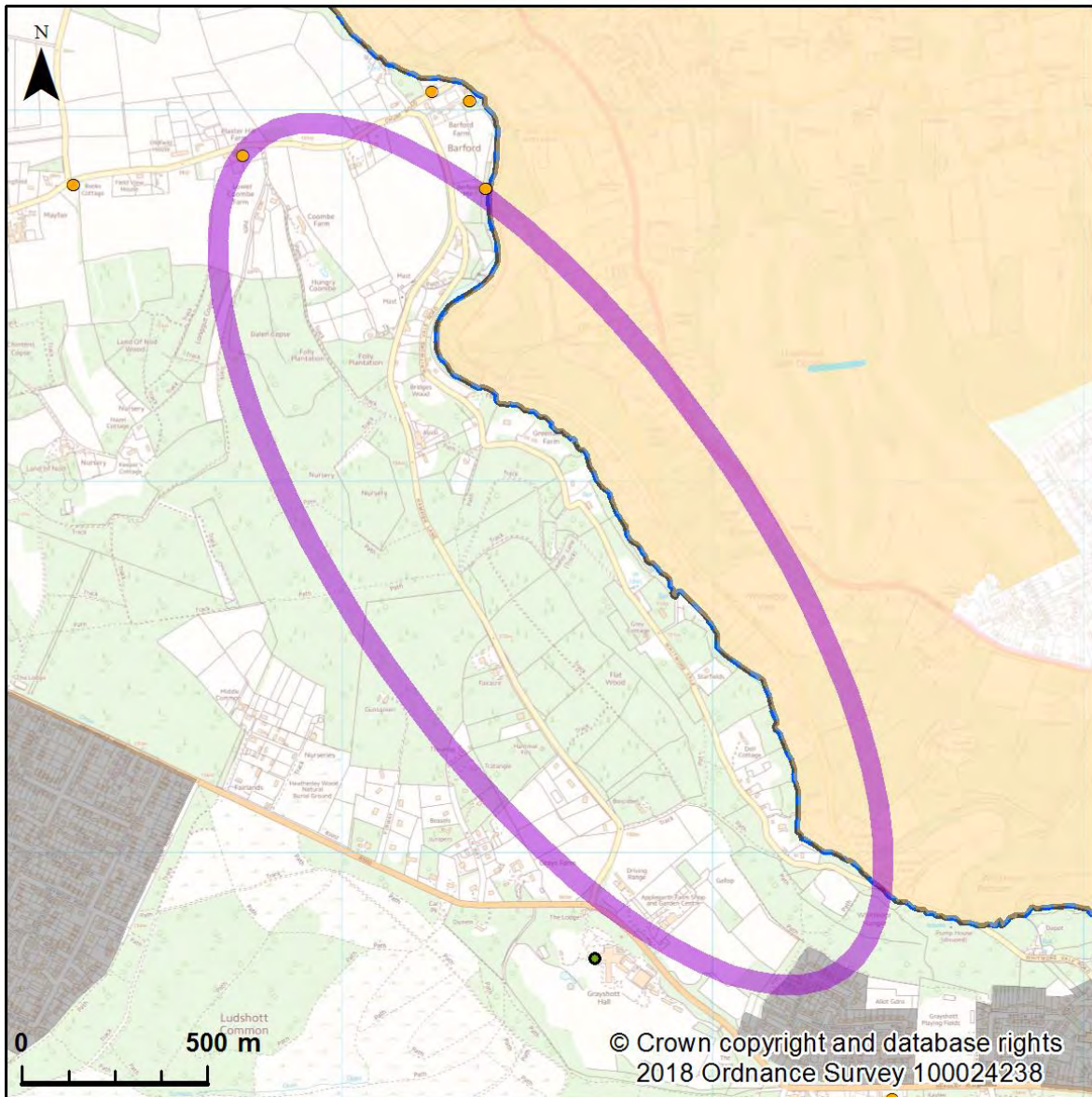




### 10d Headley Down Movement and connectivity

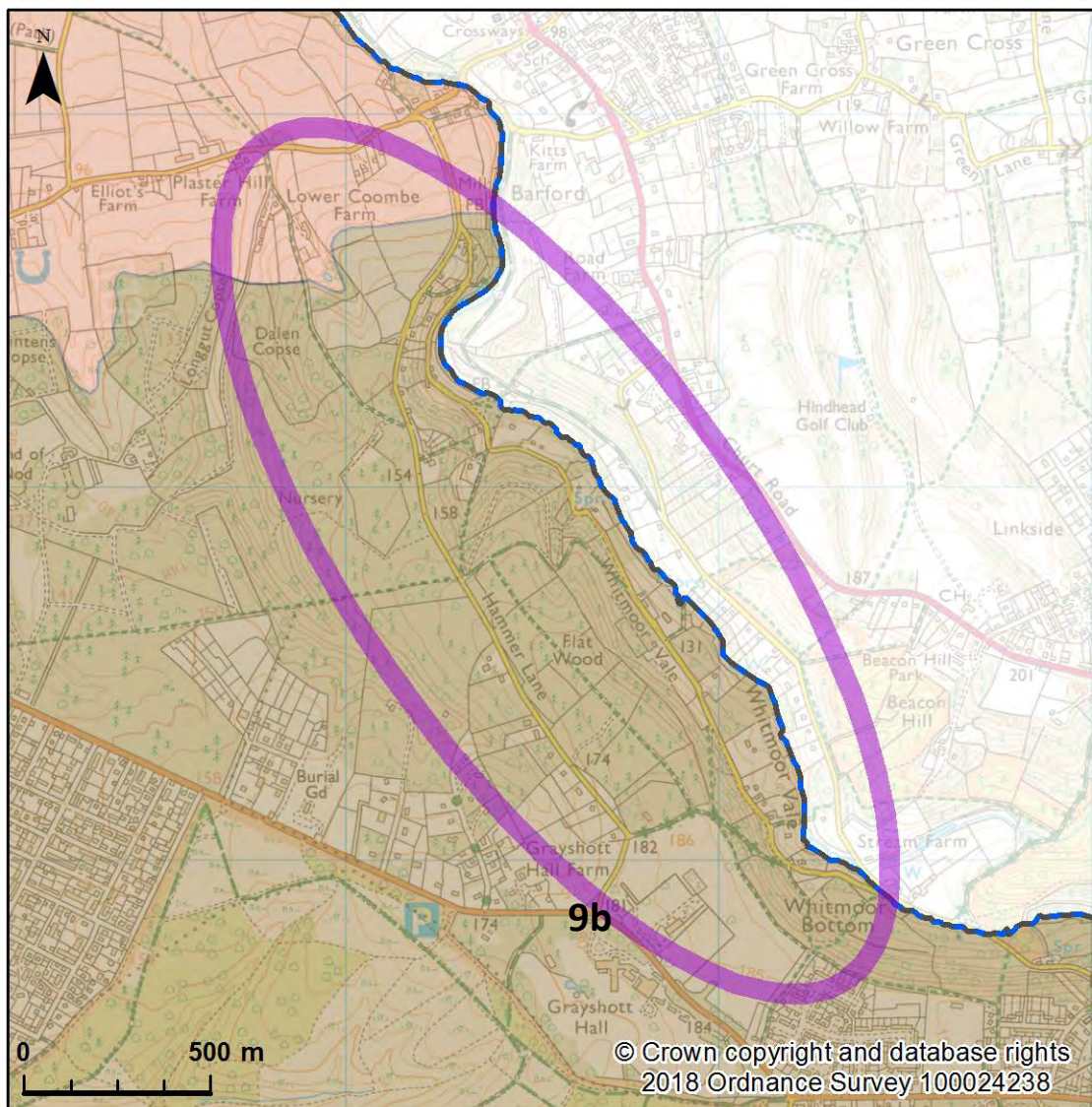


## 11. Whitmore Vale



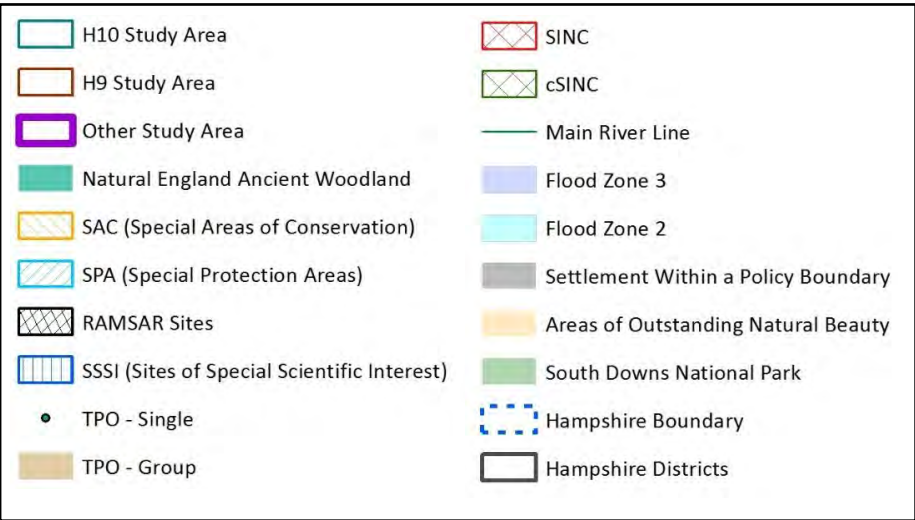
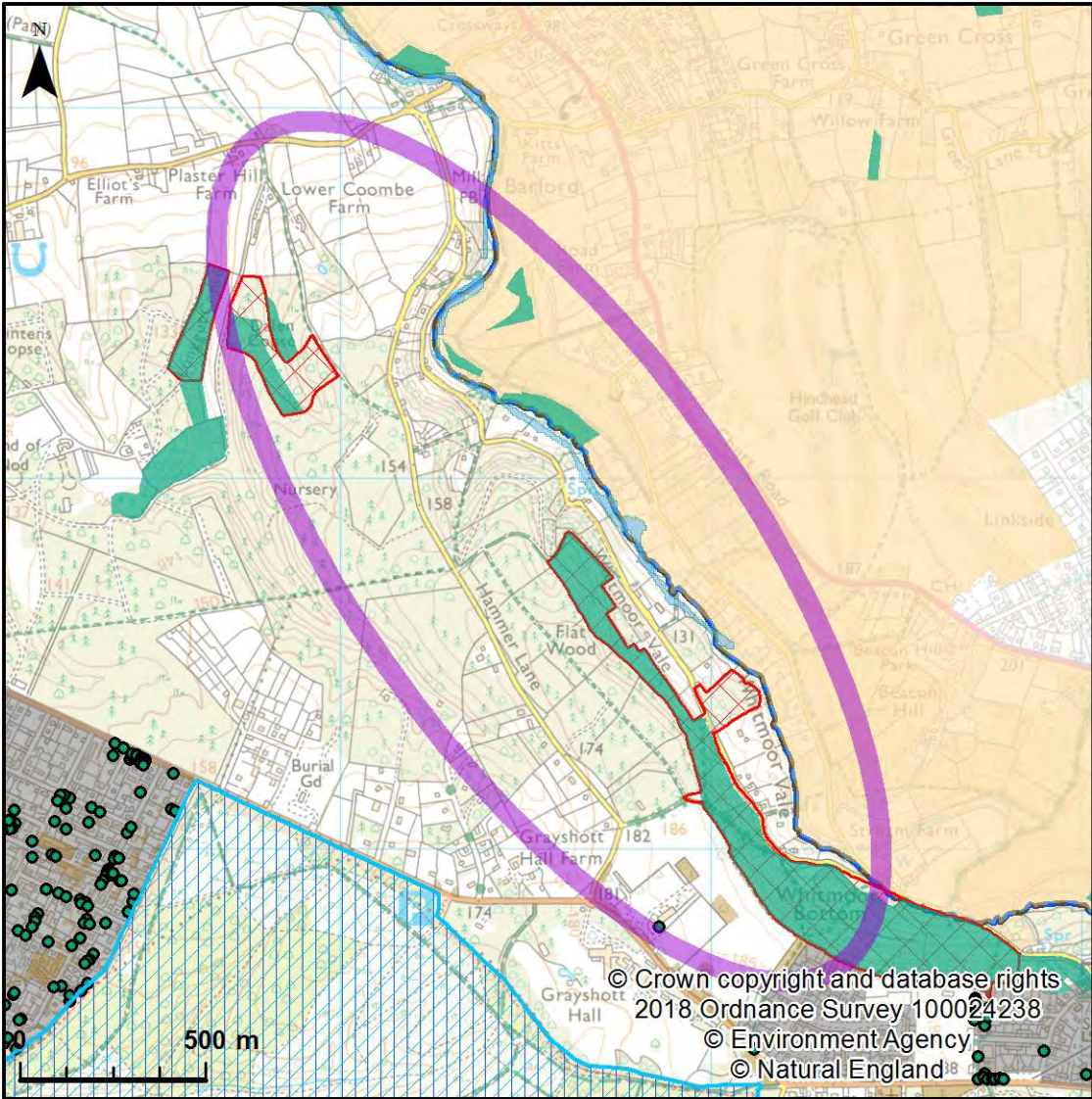
### 11a Whitmore Vale Location and Historic Assets





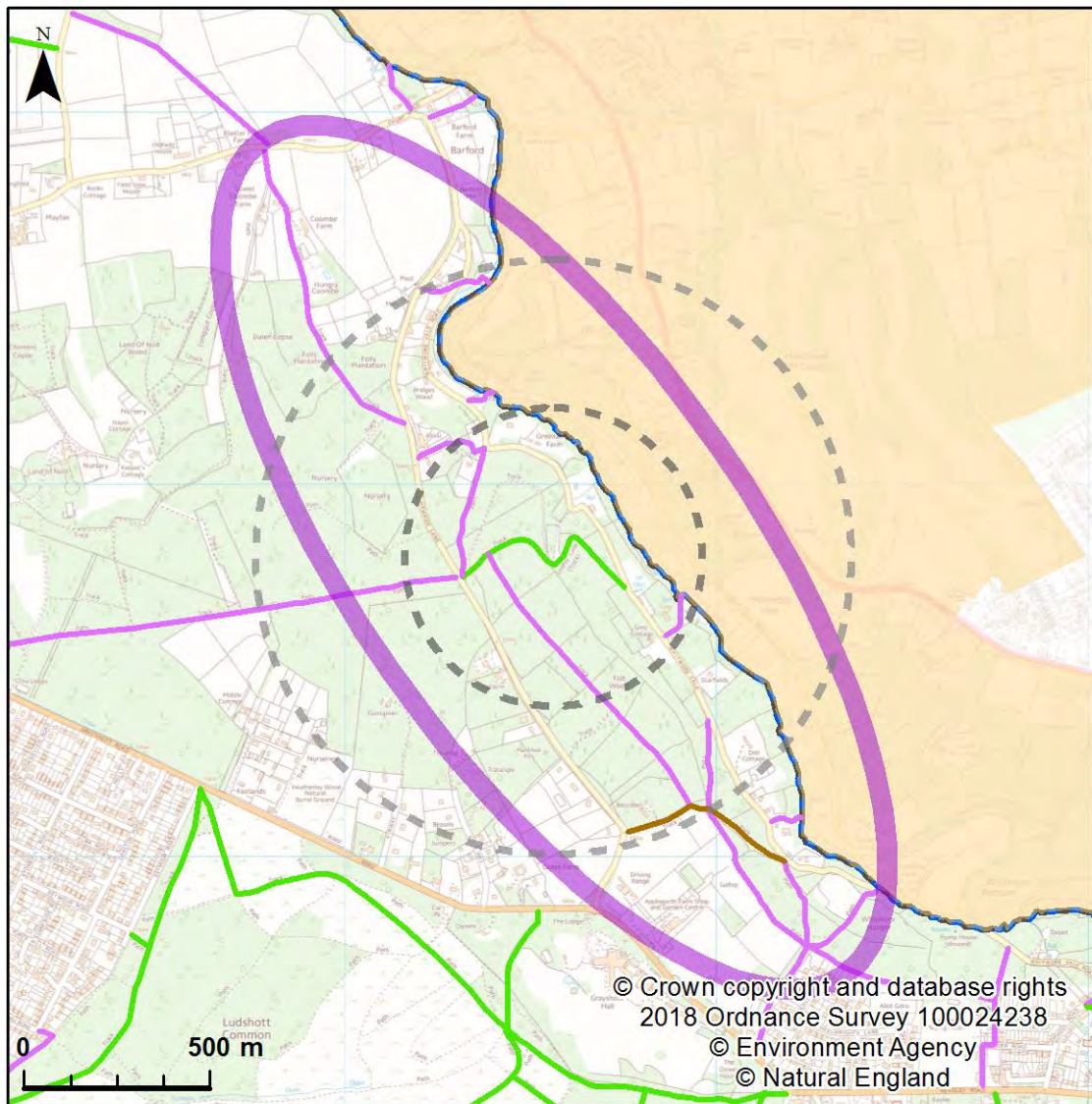
### 11b Whitmore Vale Landscape Character





11c Whitmore Vale Green Infrastructure


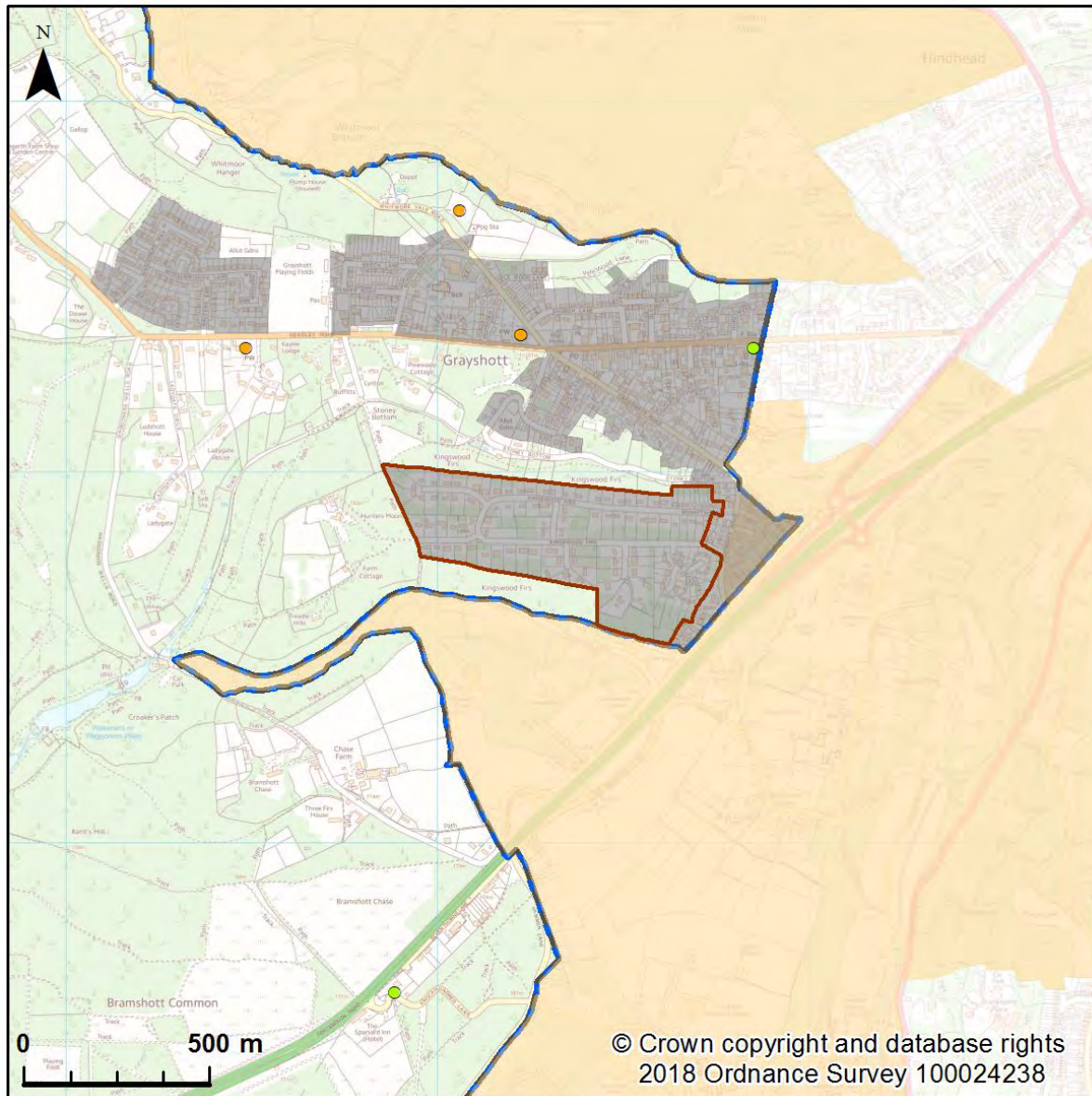




11d Whitmore Vale Movement and connectivity

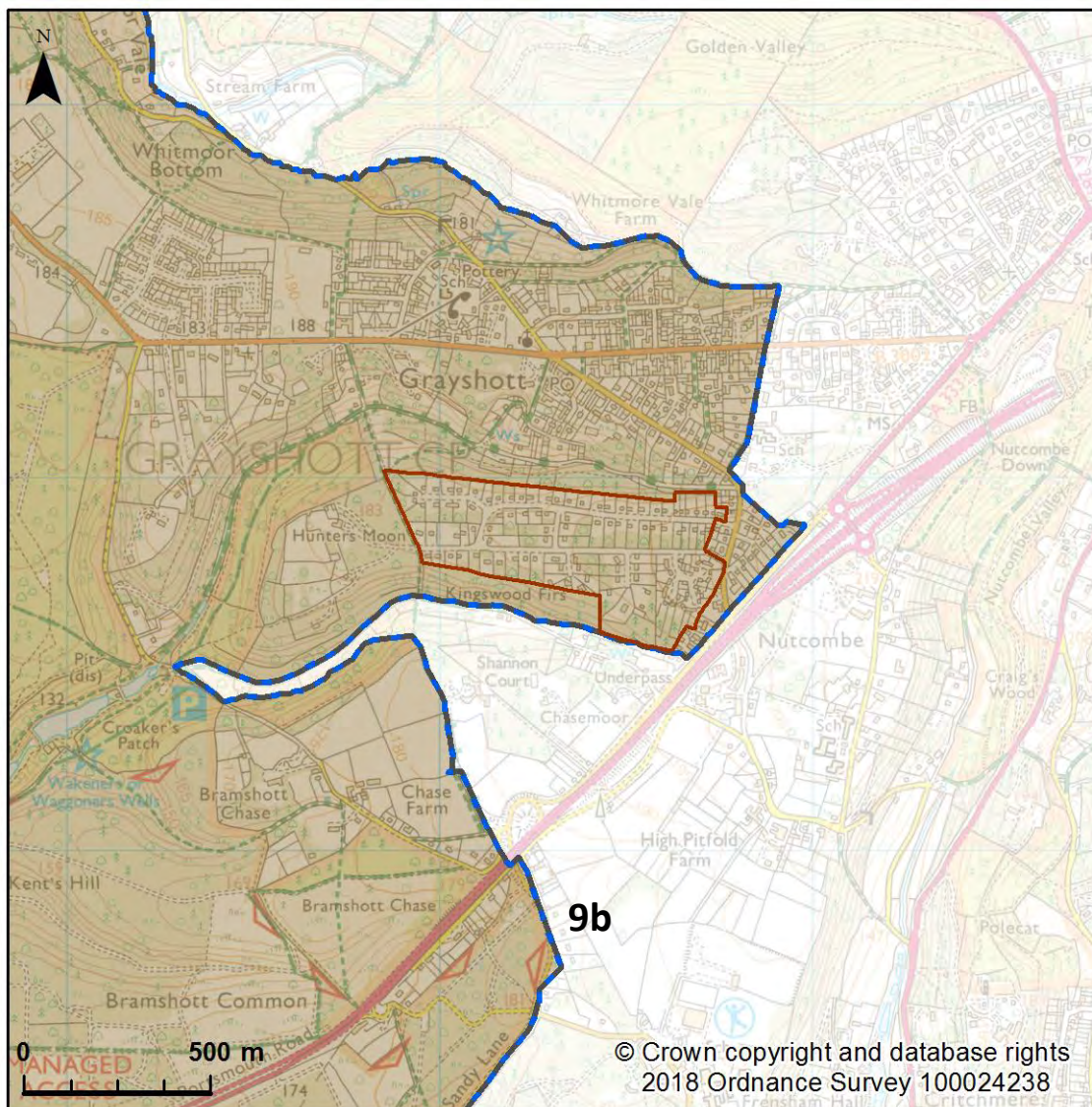


## 12. Kingswood Firs



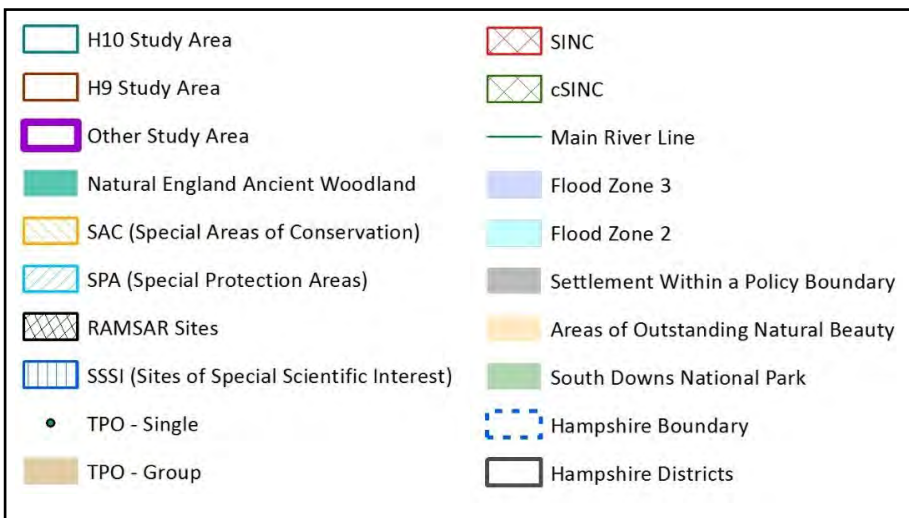
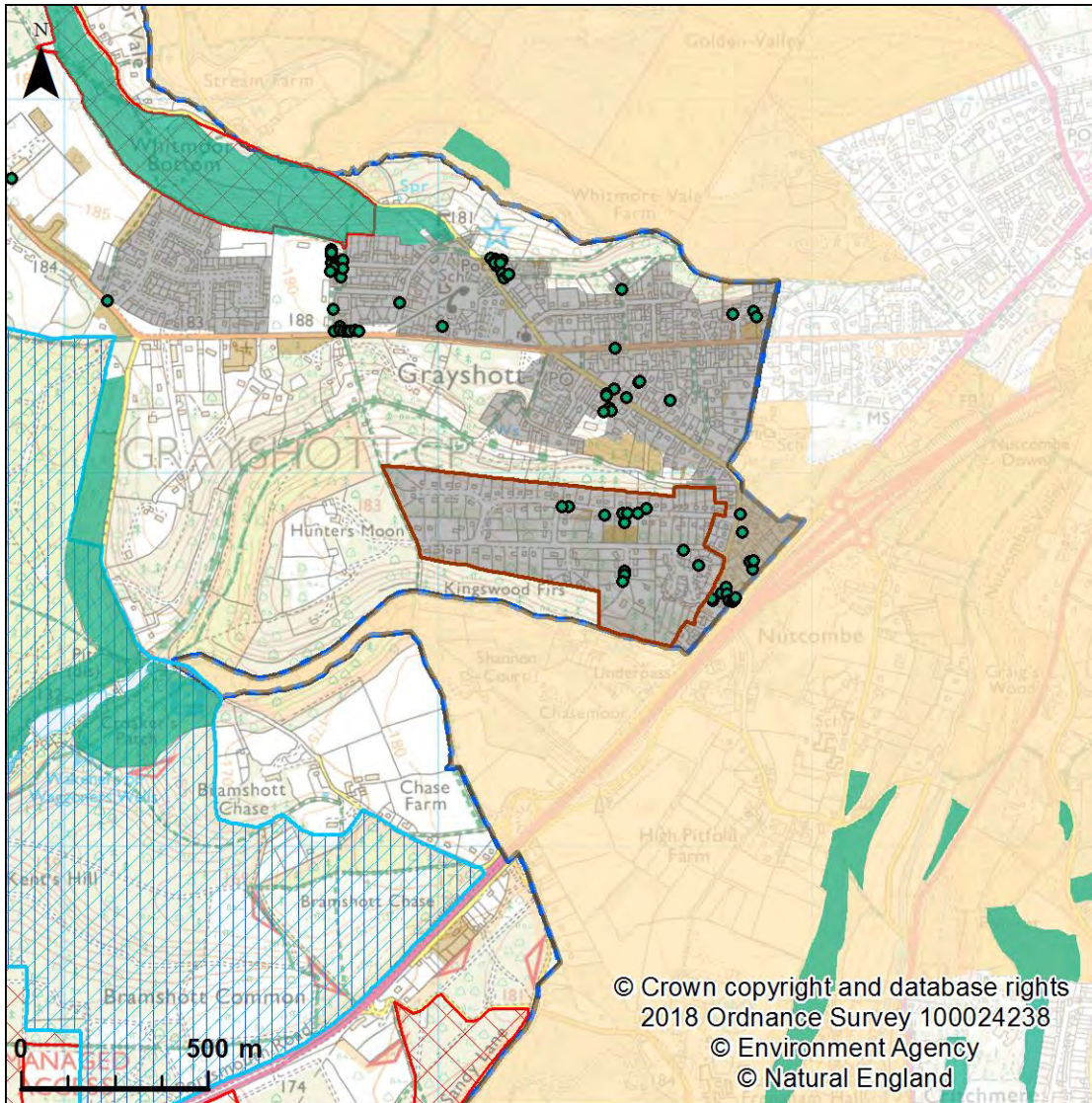
### 12a Kingswood Firs Location and Historic Assets





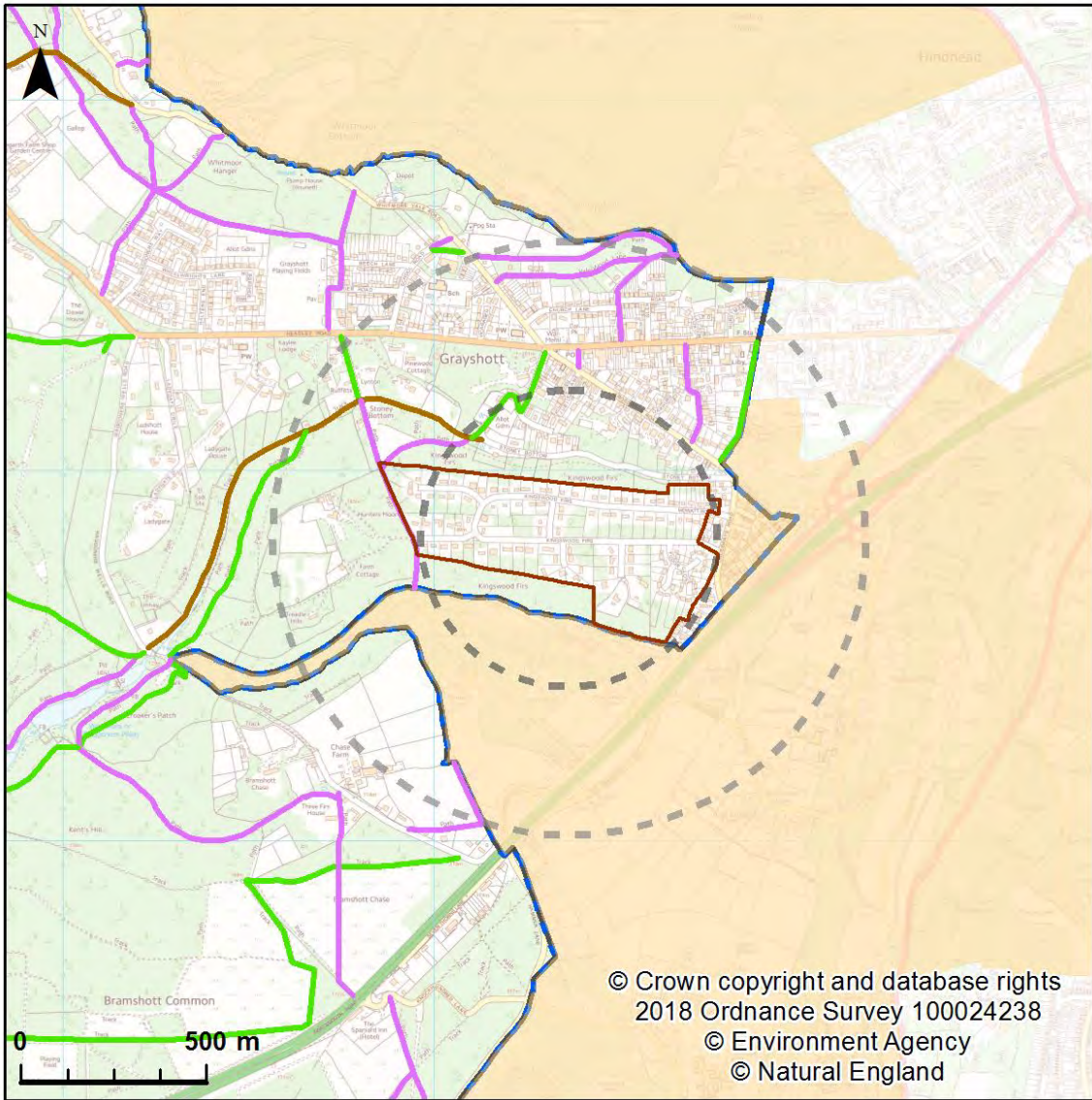
## 12b Kingswood Firs Landscape Character





### 12c Kingswood Firs Green Infrastructure


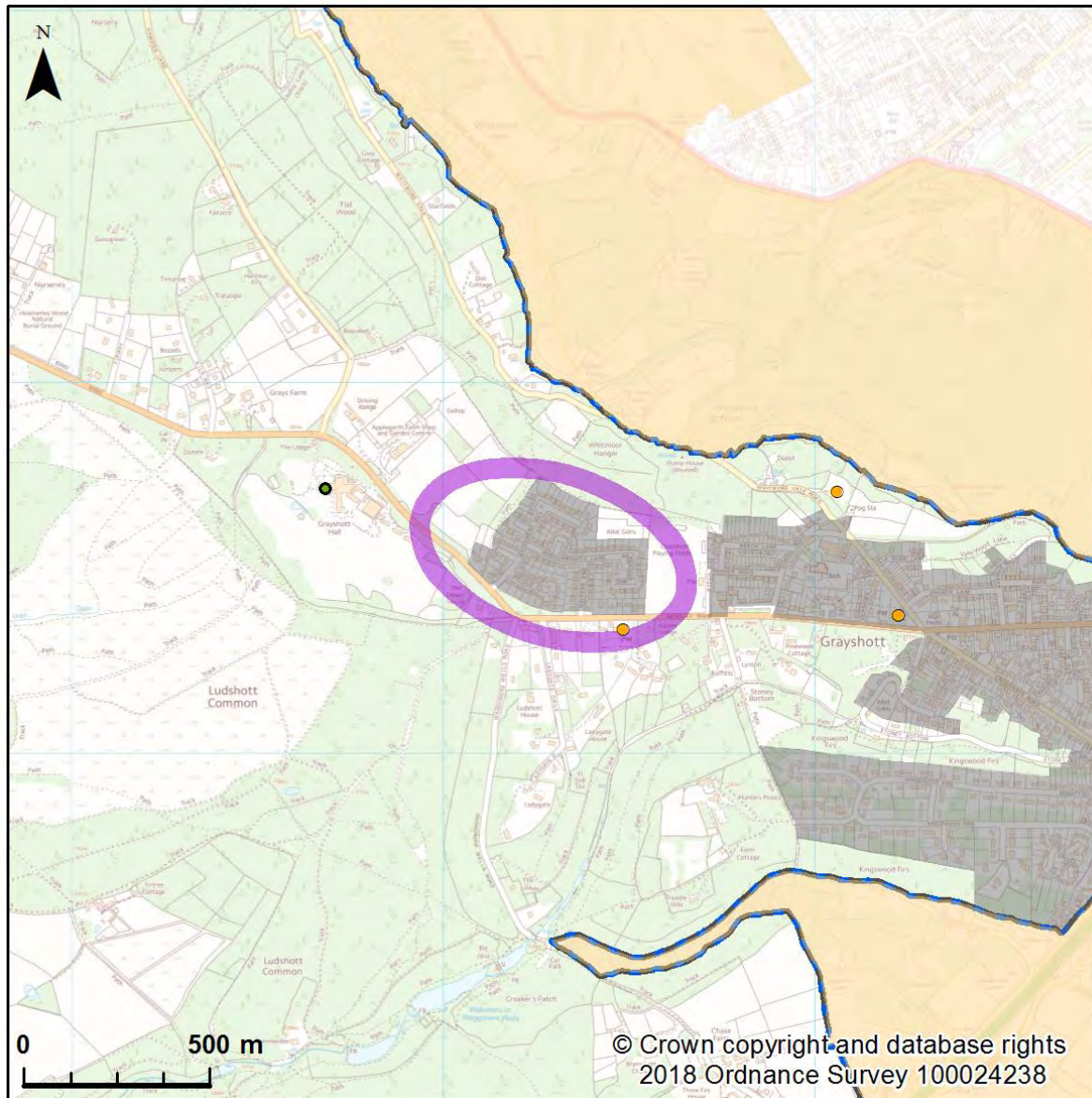




12d Kingswood Firs Movement and connectivity

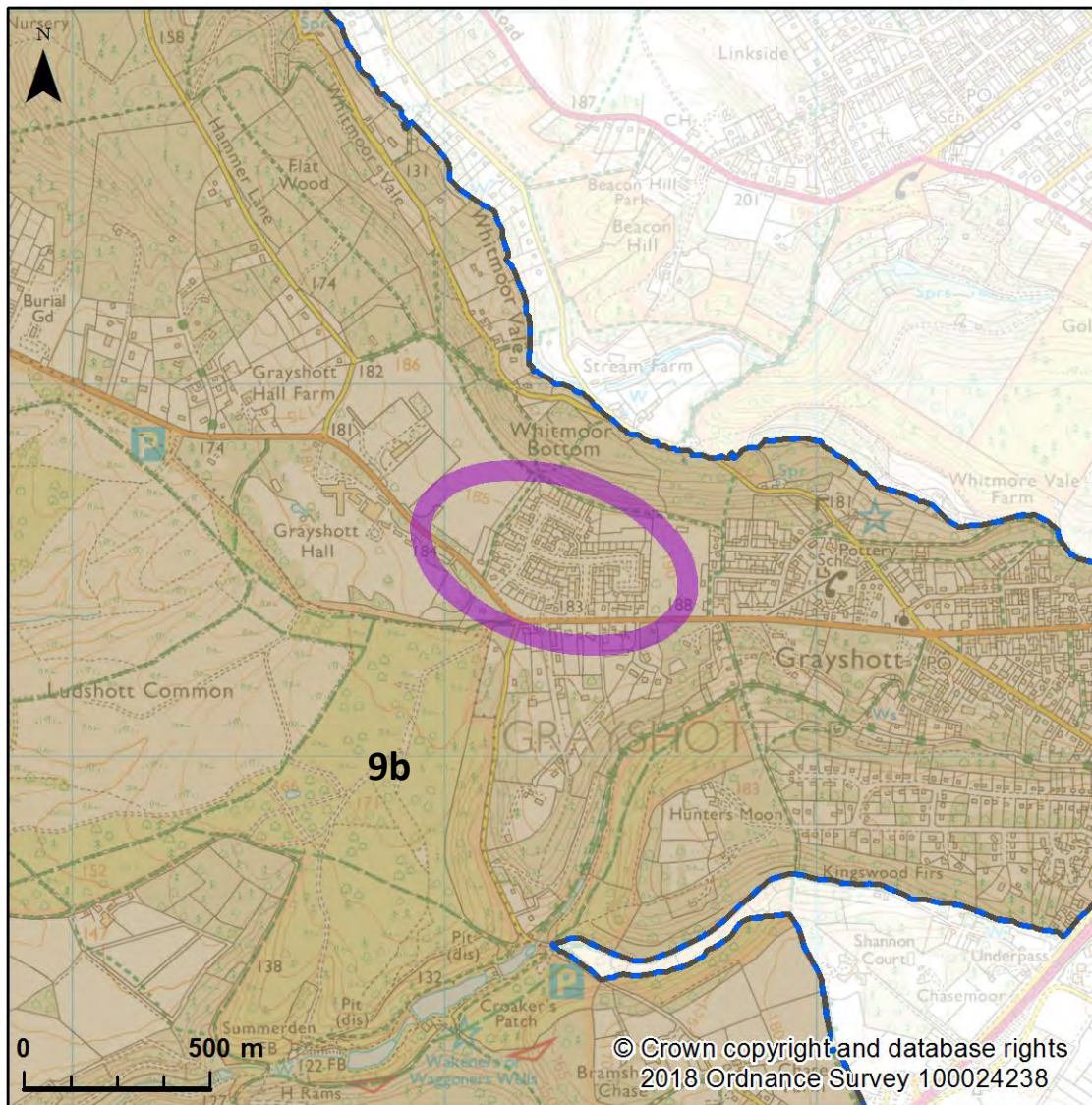


### 13. Waggoners Way



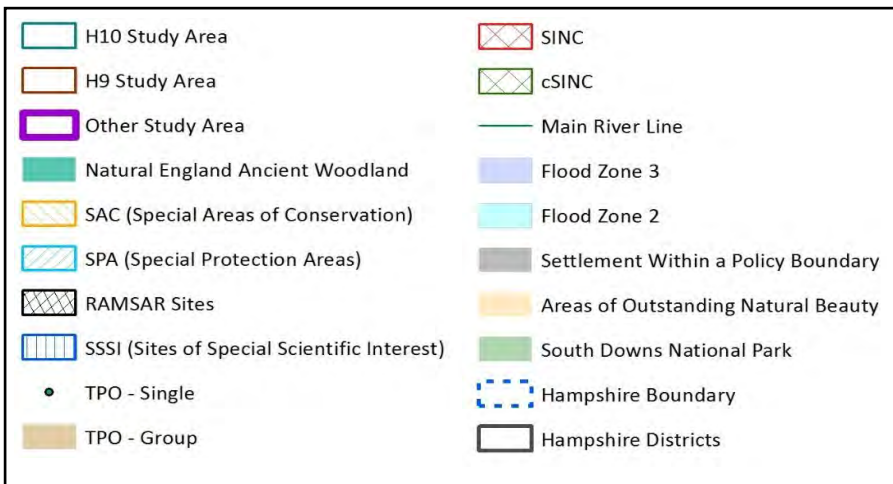
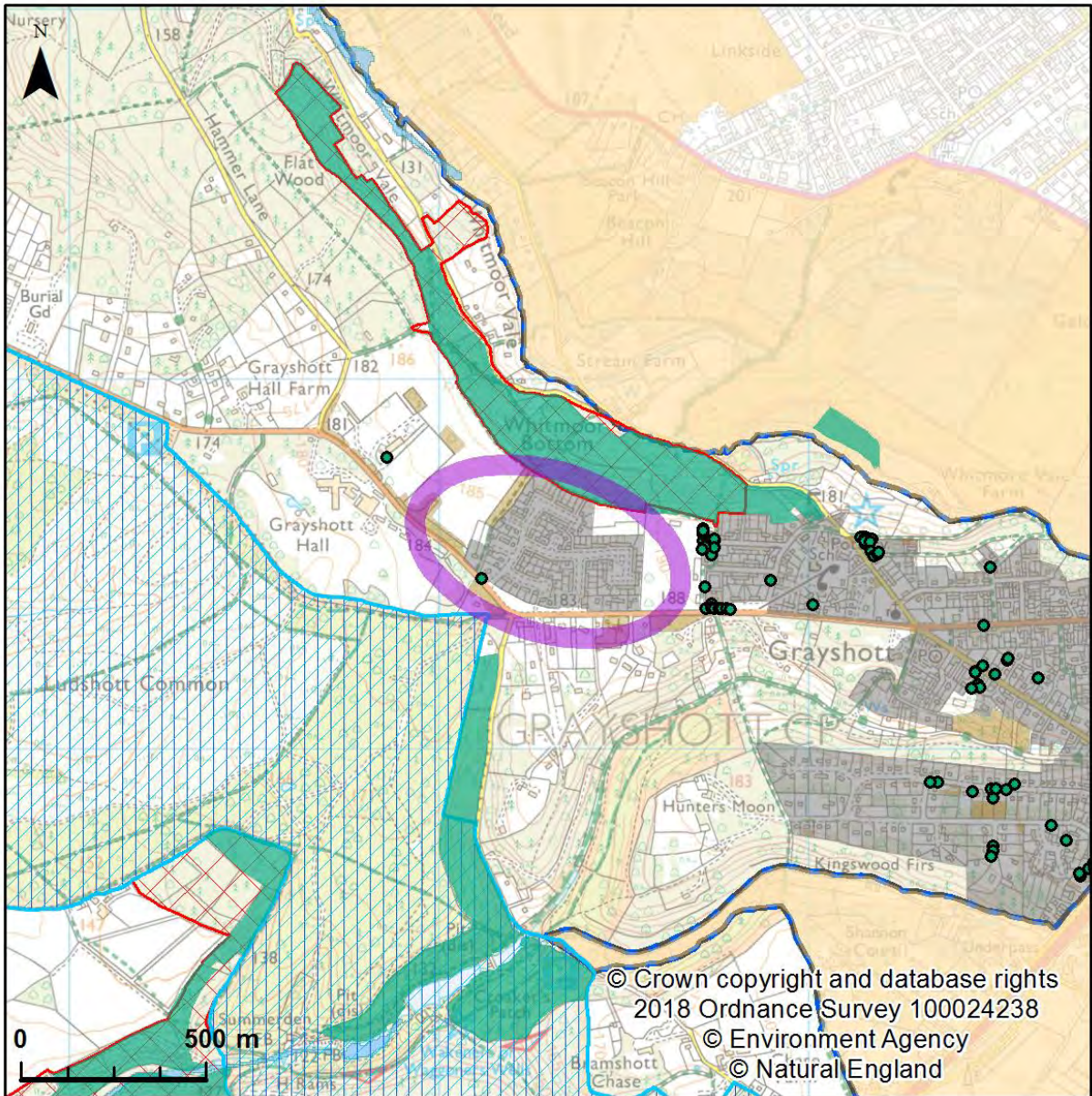
13a Waggoners Way Location and Historic Assets





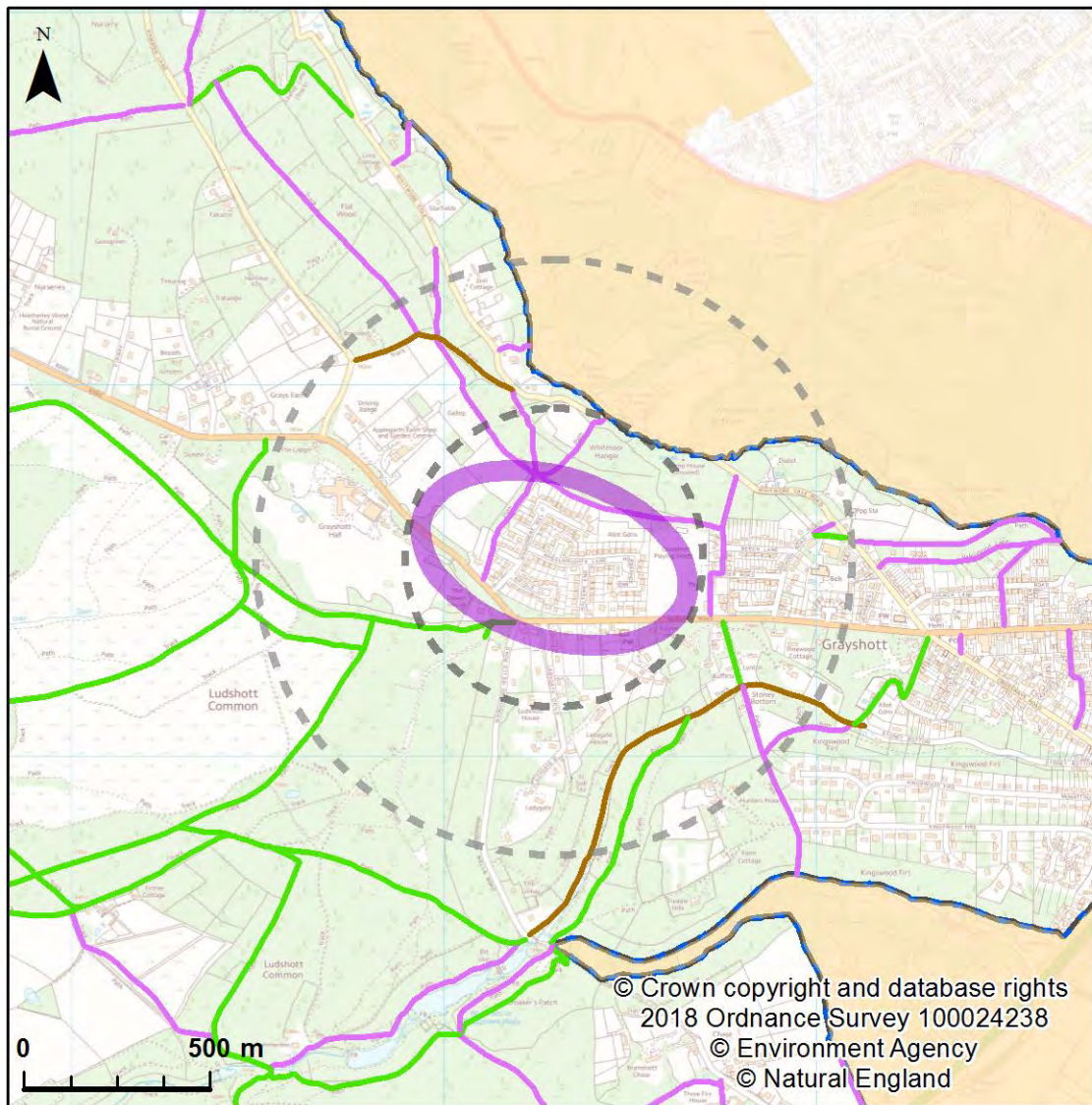
### 13b Waggoners Way Landscape Character





### 13c Waggoners Way Green Infrastructure

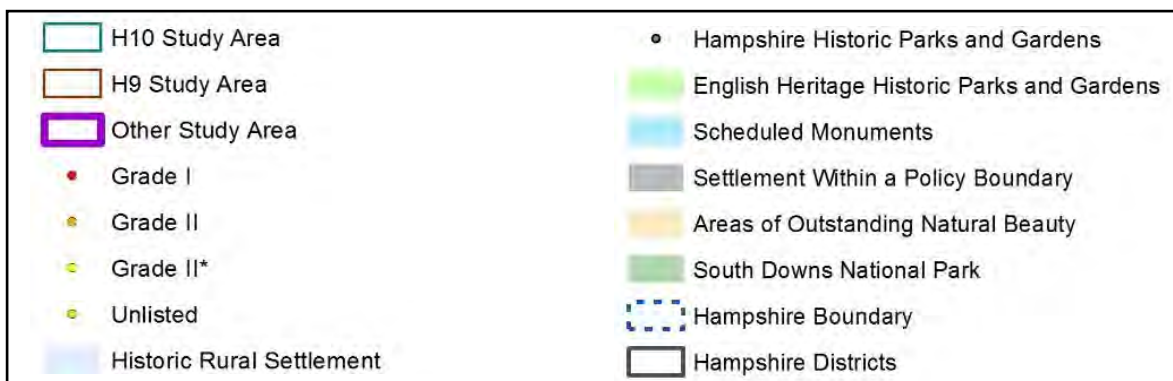
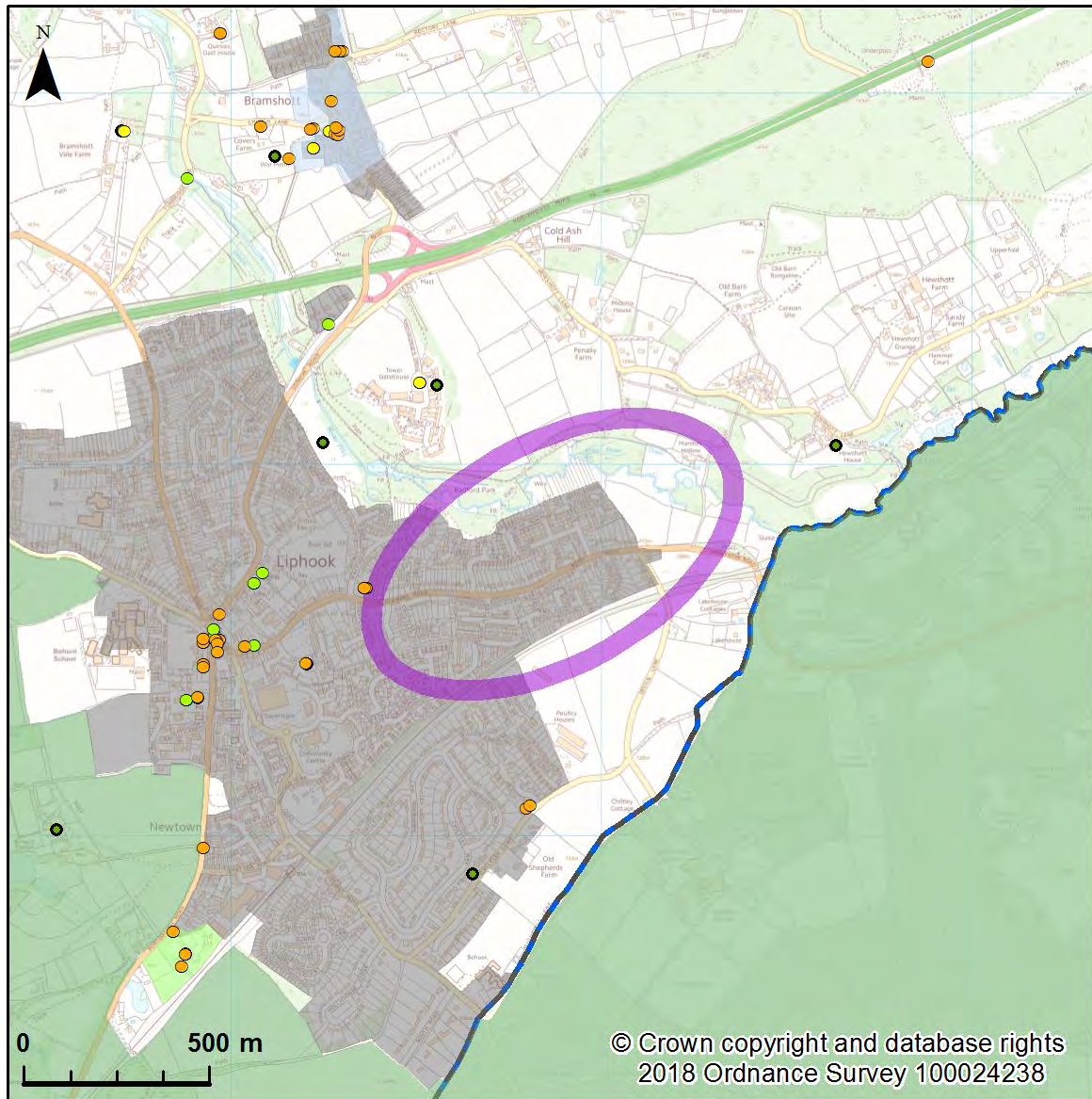




### 13d Waggoners Way Movement and connectivity

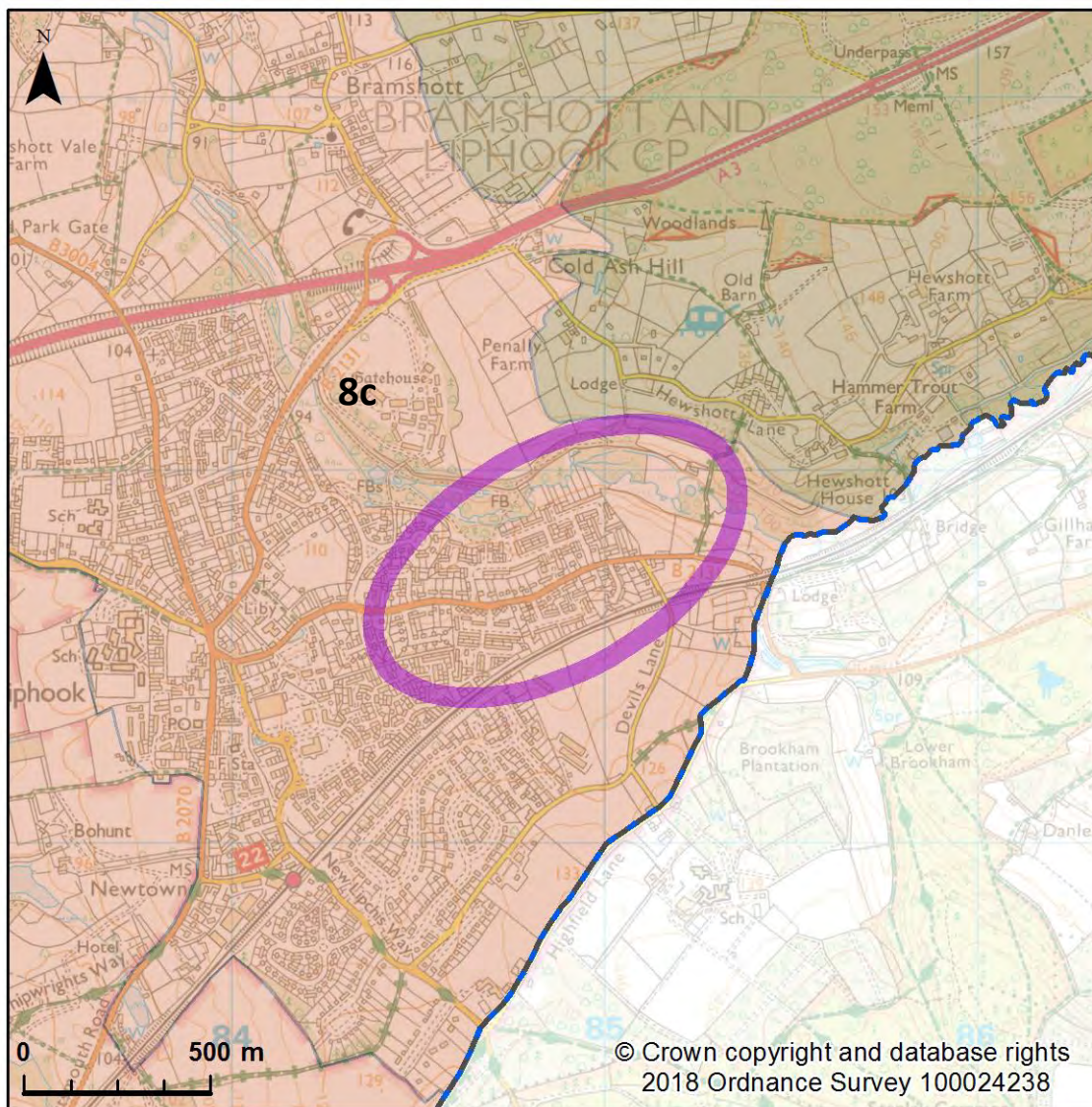


## 14. Eastern Liphook



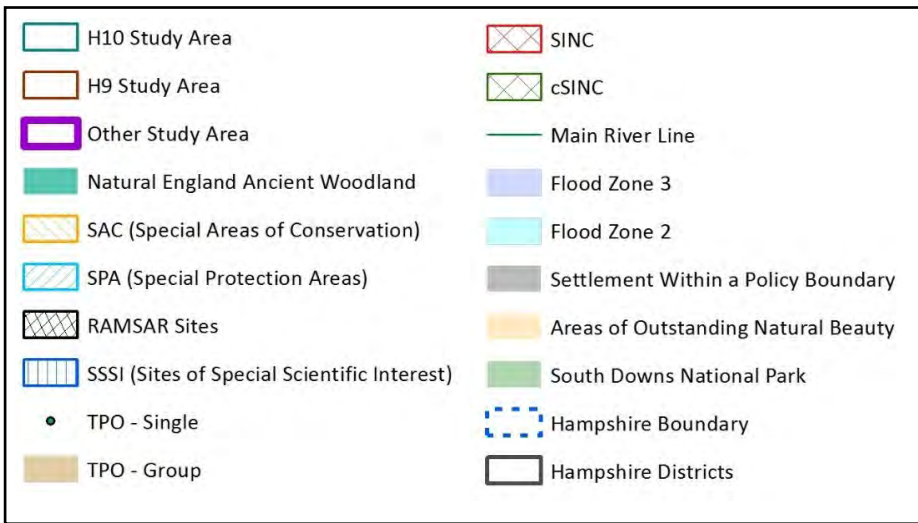
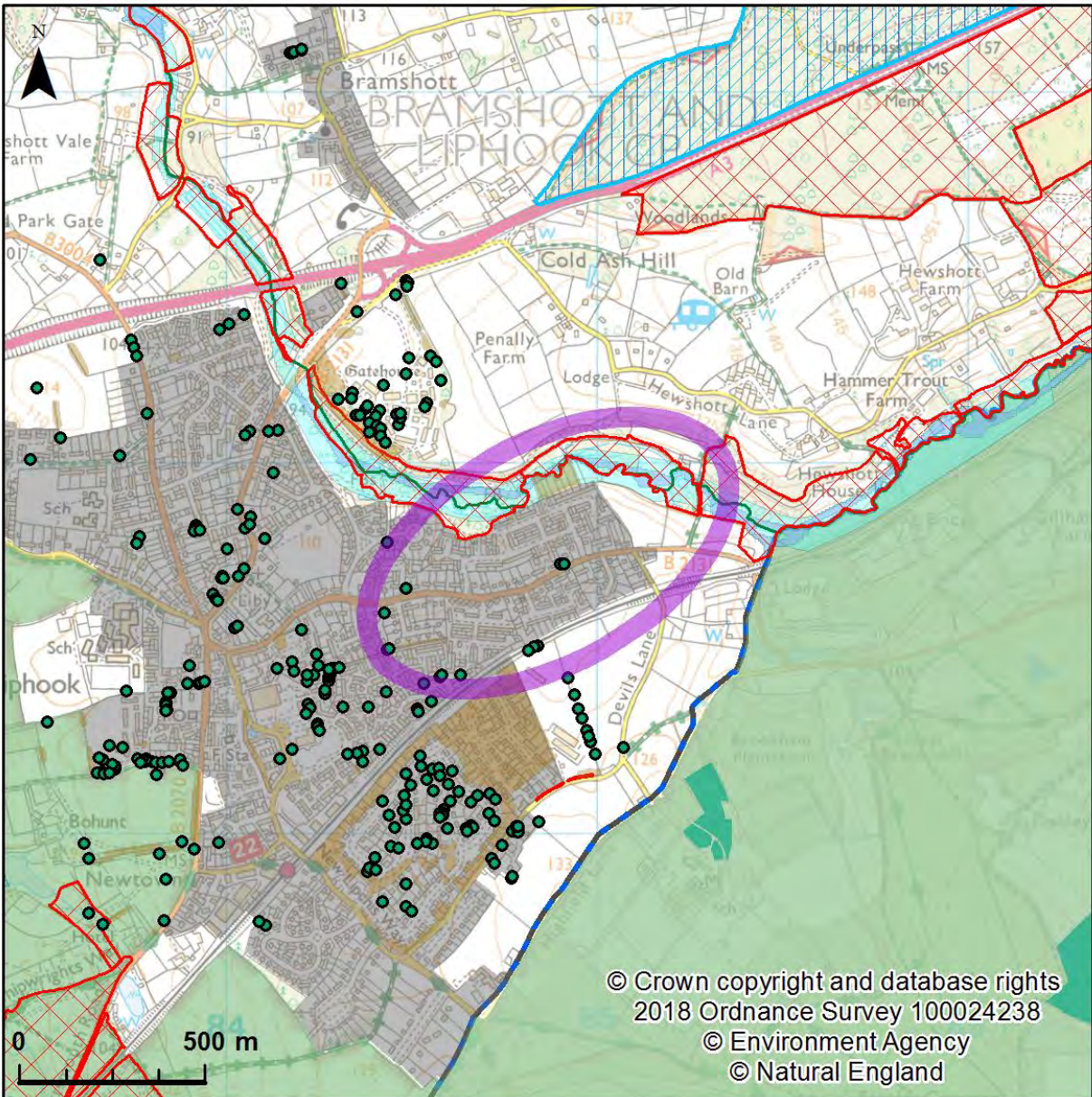
### 14a Eastern Liphook Location and Historic Assets





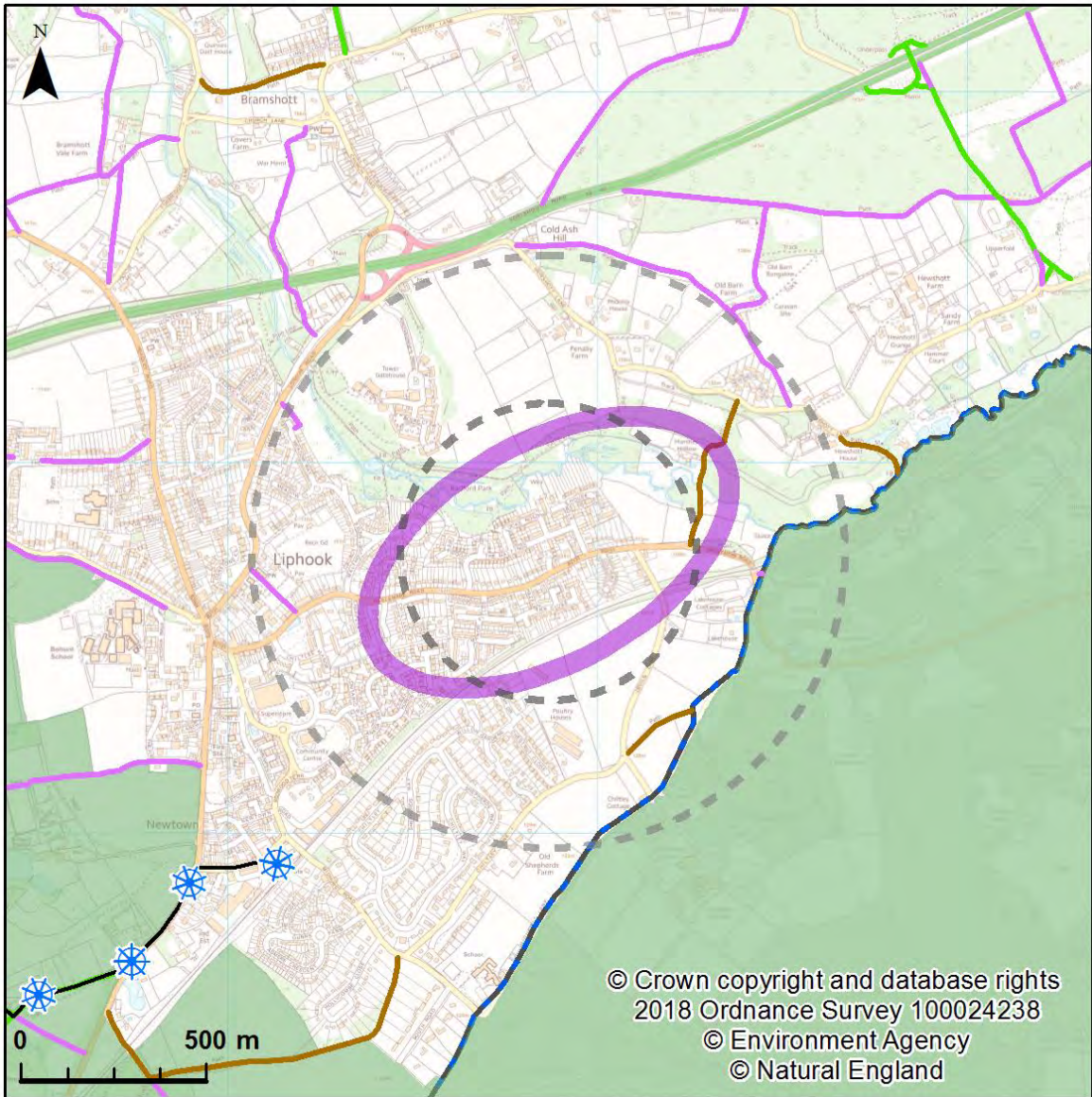
## 14b Eastern Liphook Landscape Character





14c Eastern Liphook Green Infrastructure


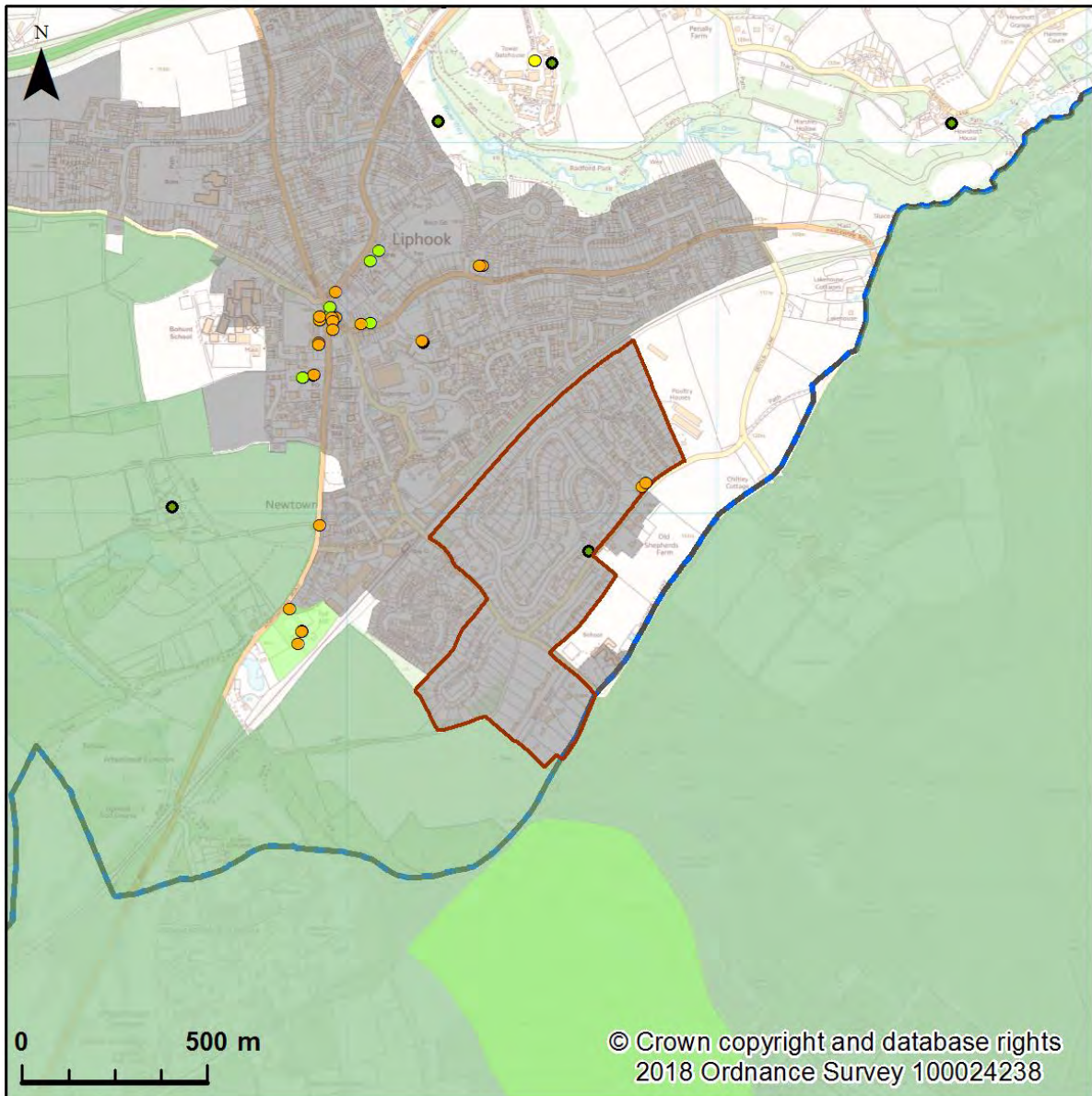




### 14d Eastern Liphook Movement and connectivity

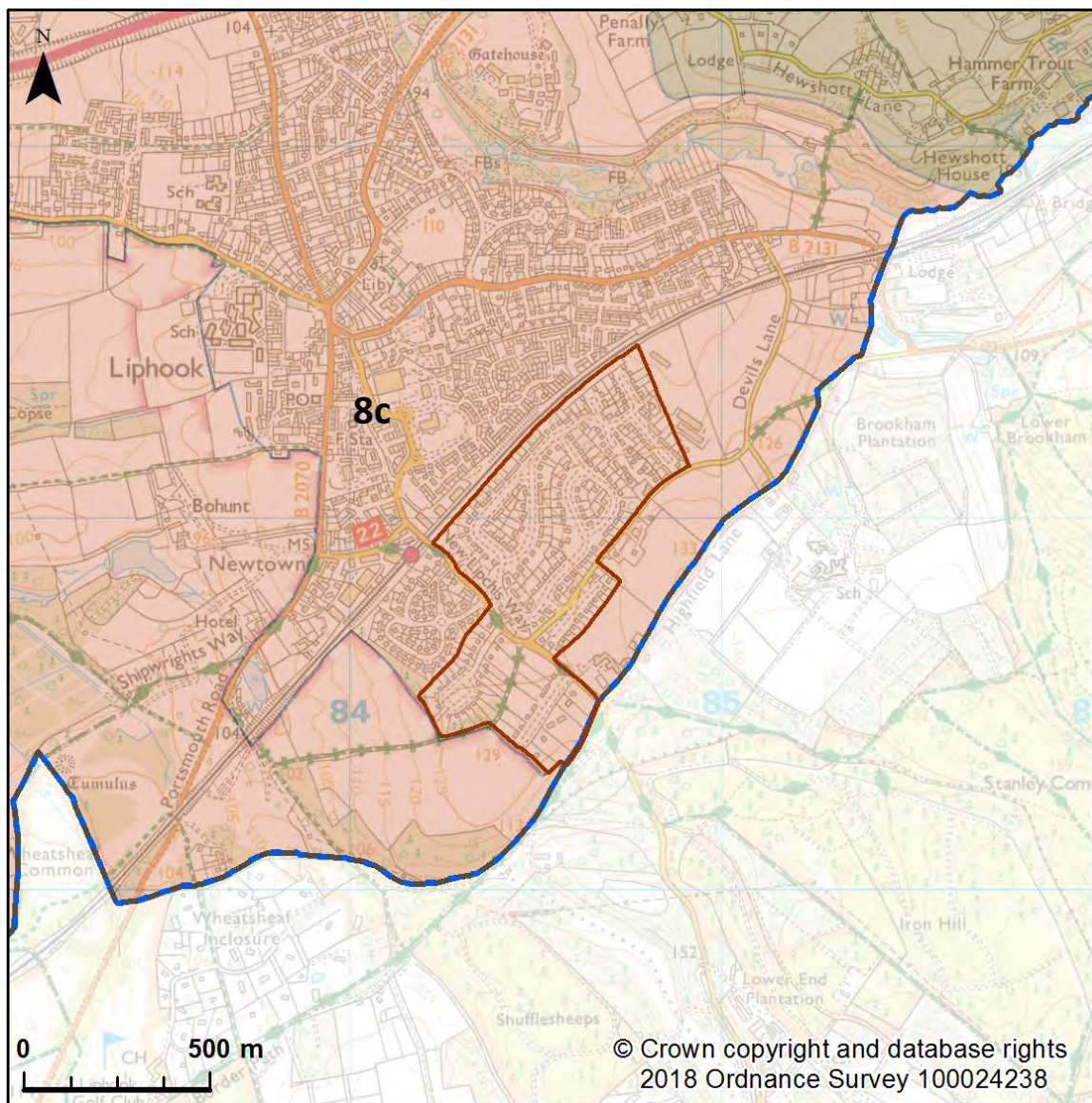


## 15. Chitley Way Estate



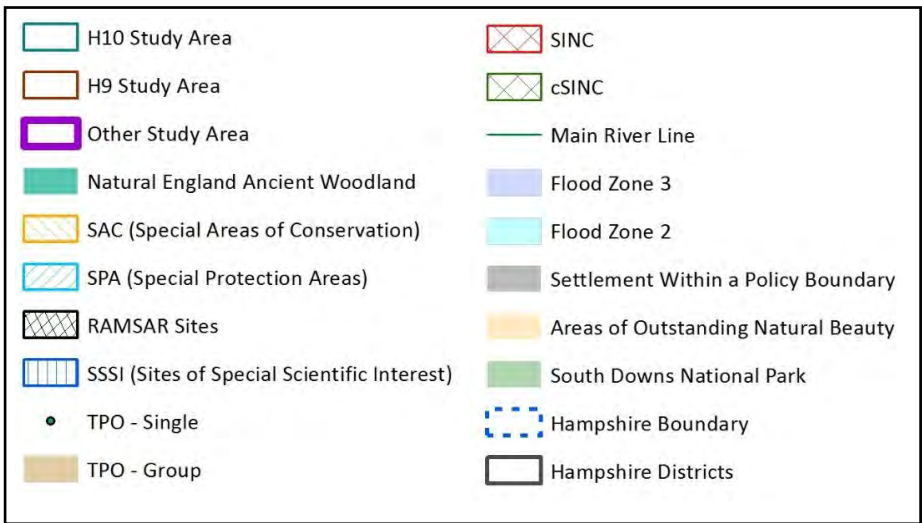
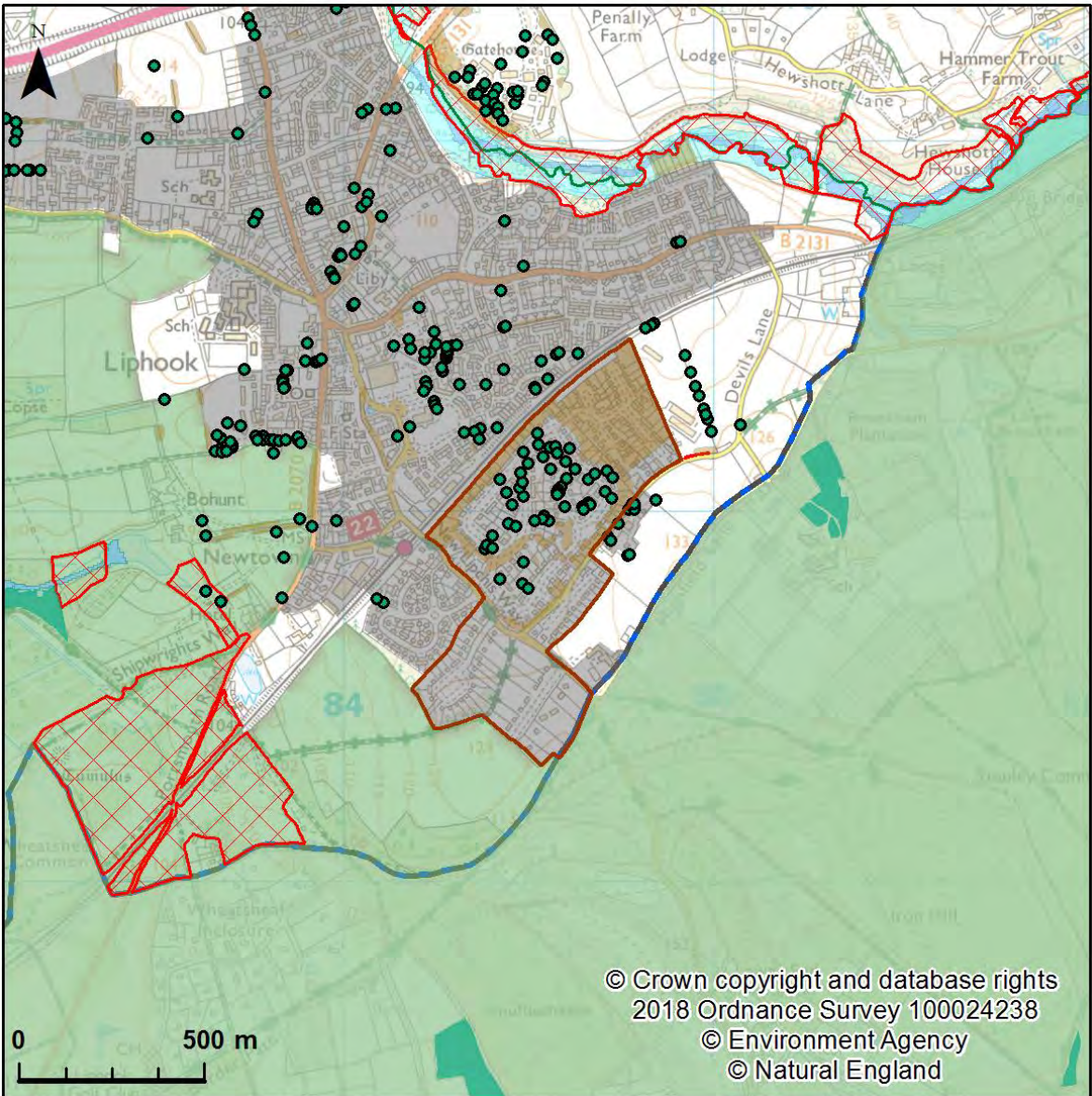
### 15a Chitley Way Estate Location and Historic Assets





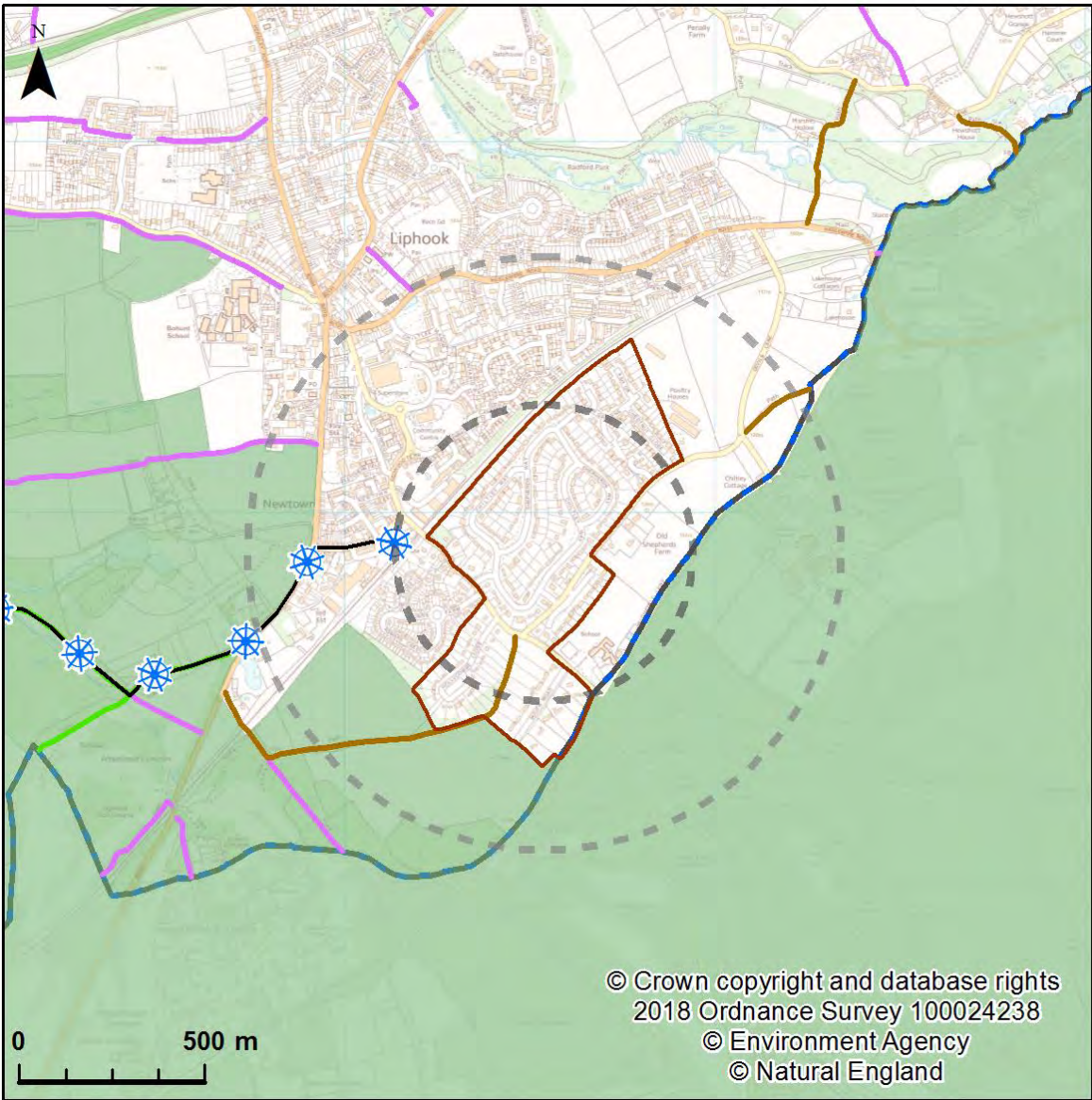
### 15b Chitley Way Estate Landscape Character





15c Chitley Way Estate Green Infrastructure


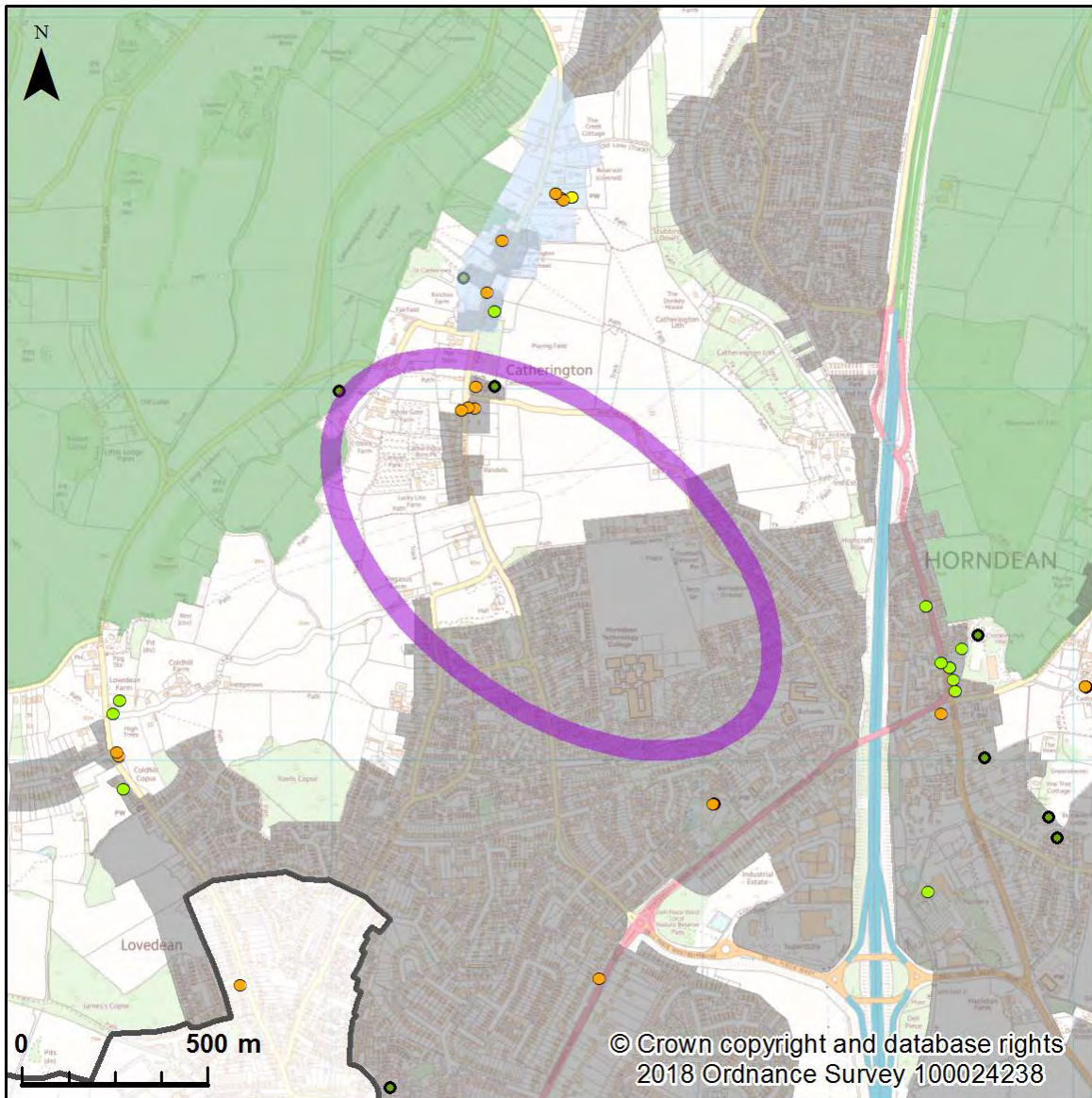




15d Chitley Way Estate Movement and connectivity

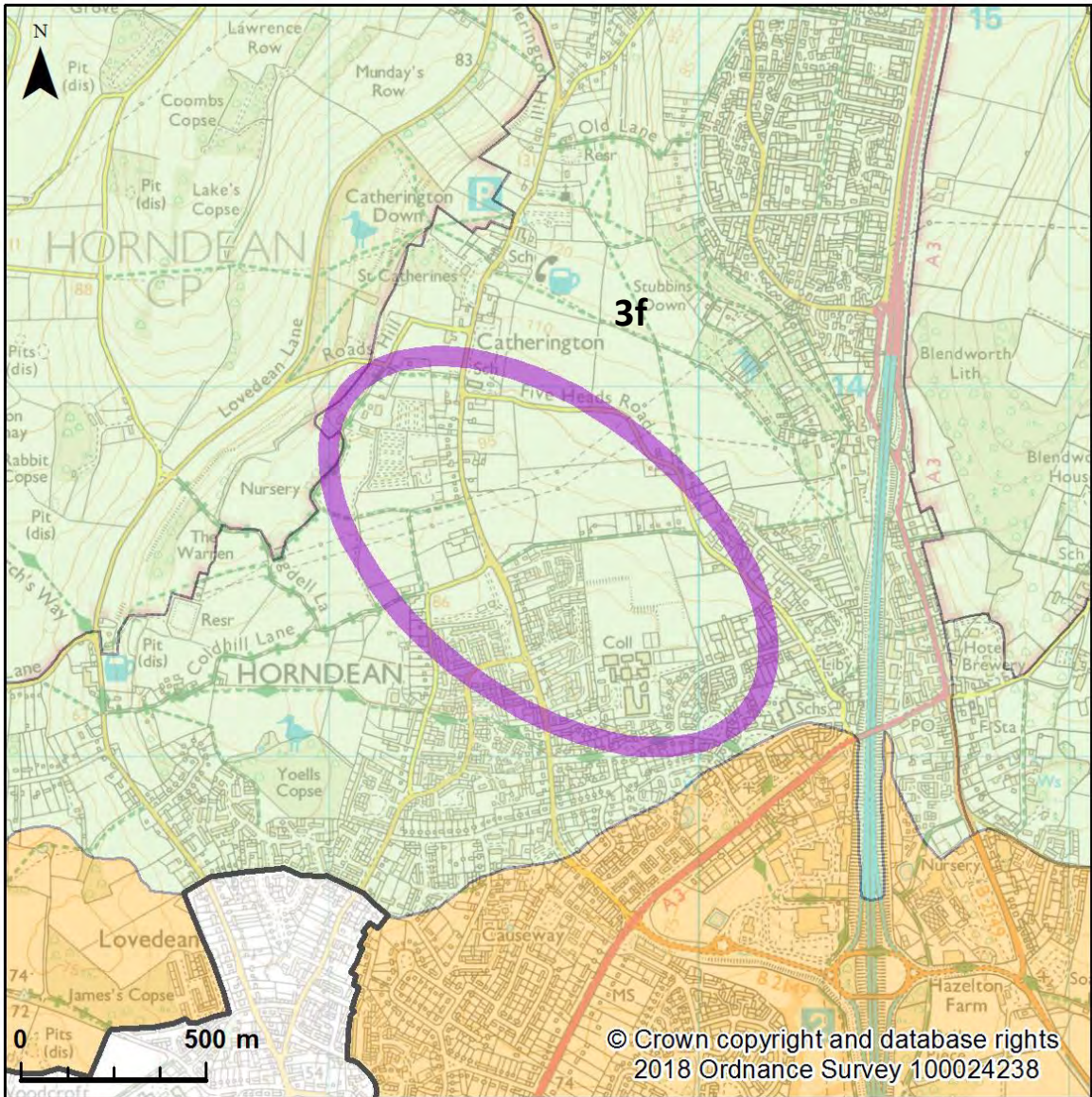


## 16. Catherington Lane



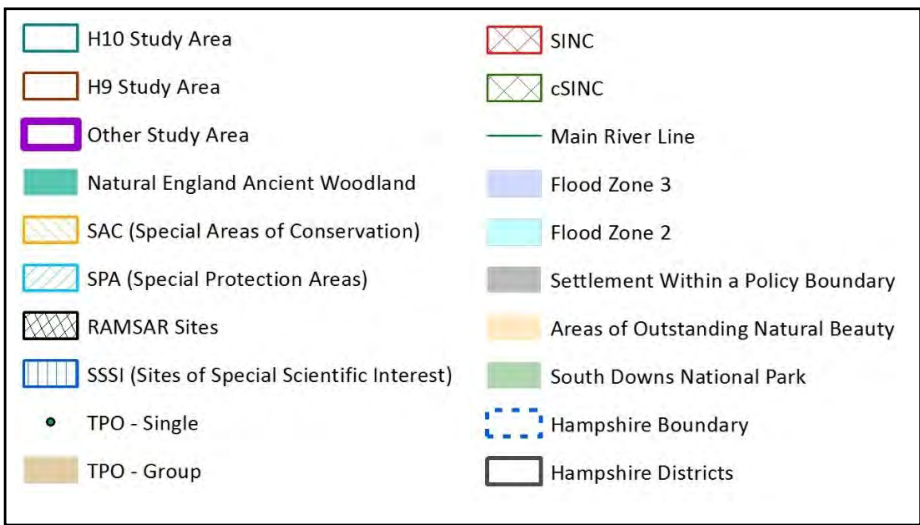
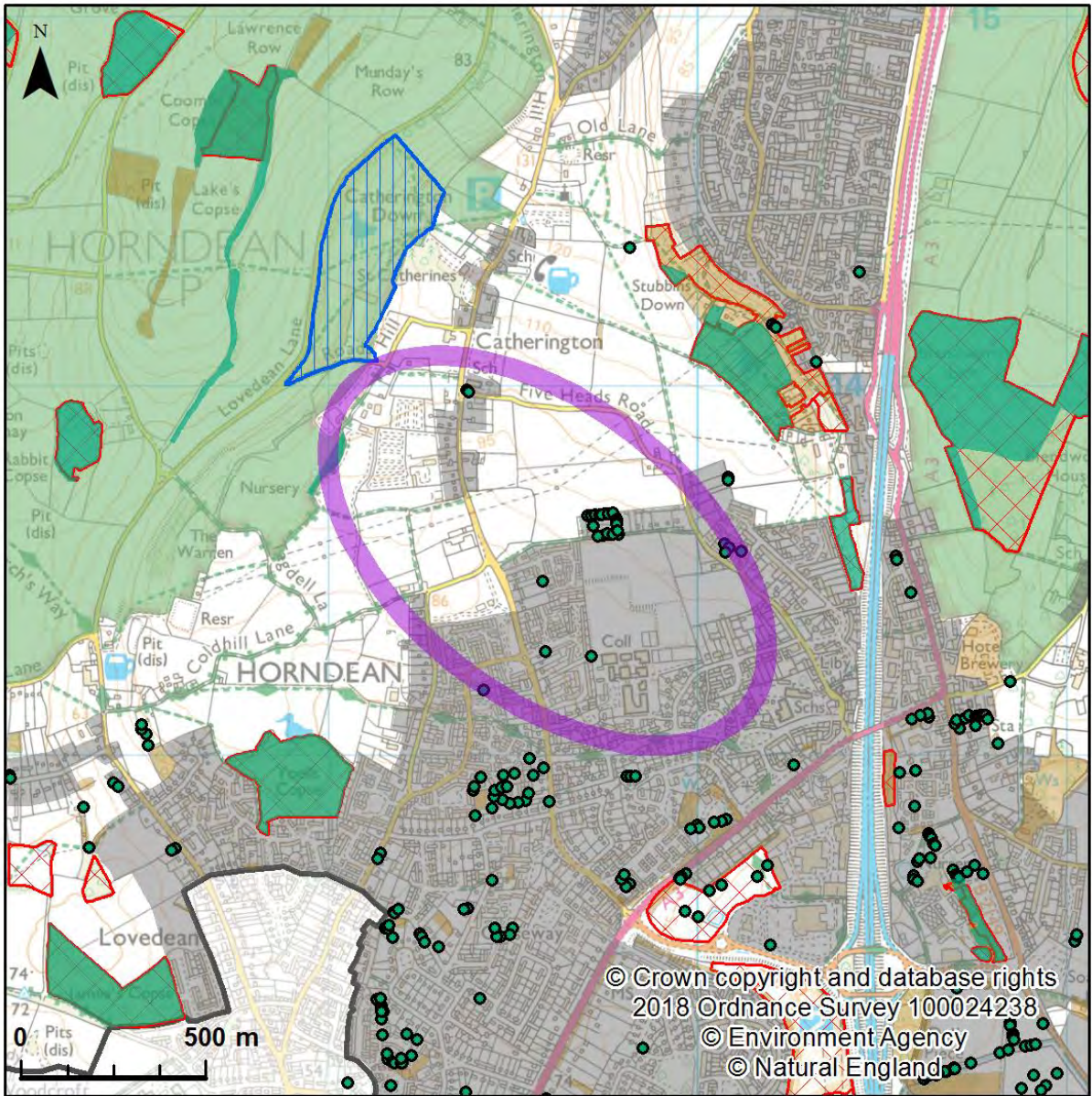
### 16a Catherington Lane Location and Historic Assets





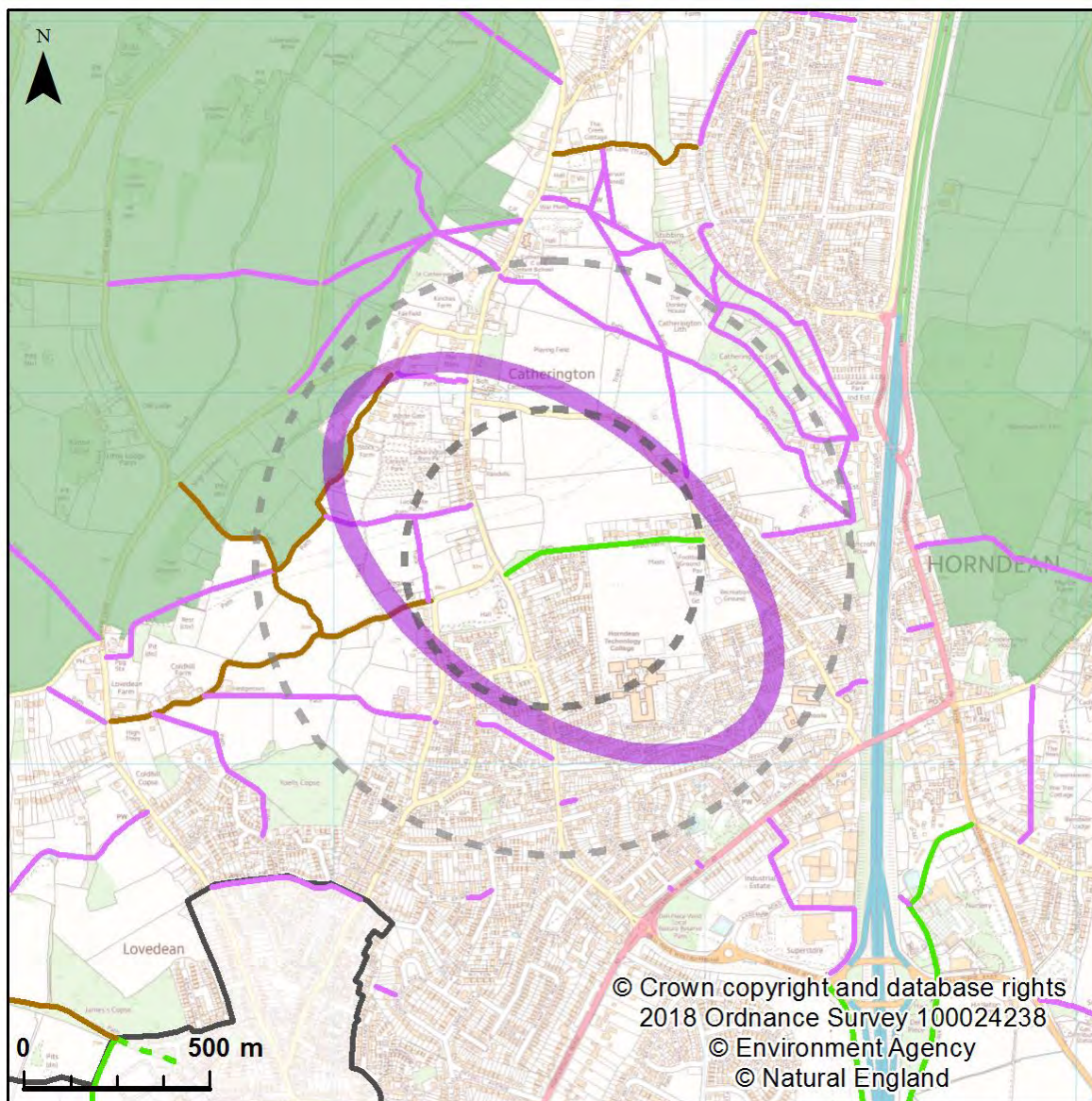
16b Catherington Lane Landscape Character





16c Catherington Lane Green Infrastructure


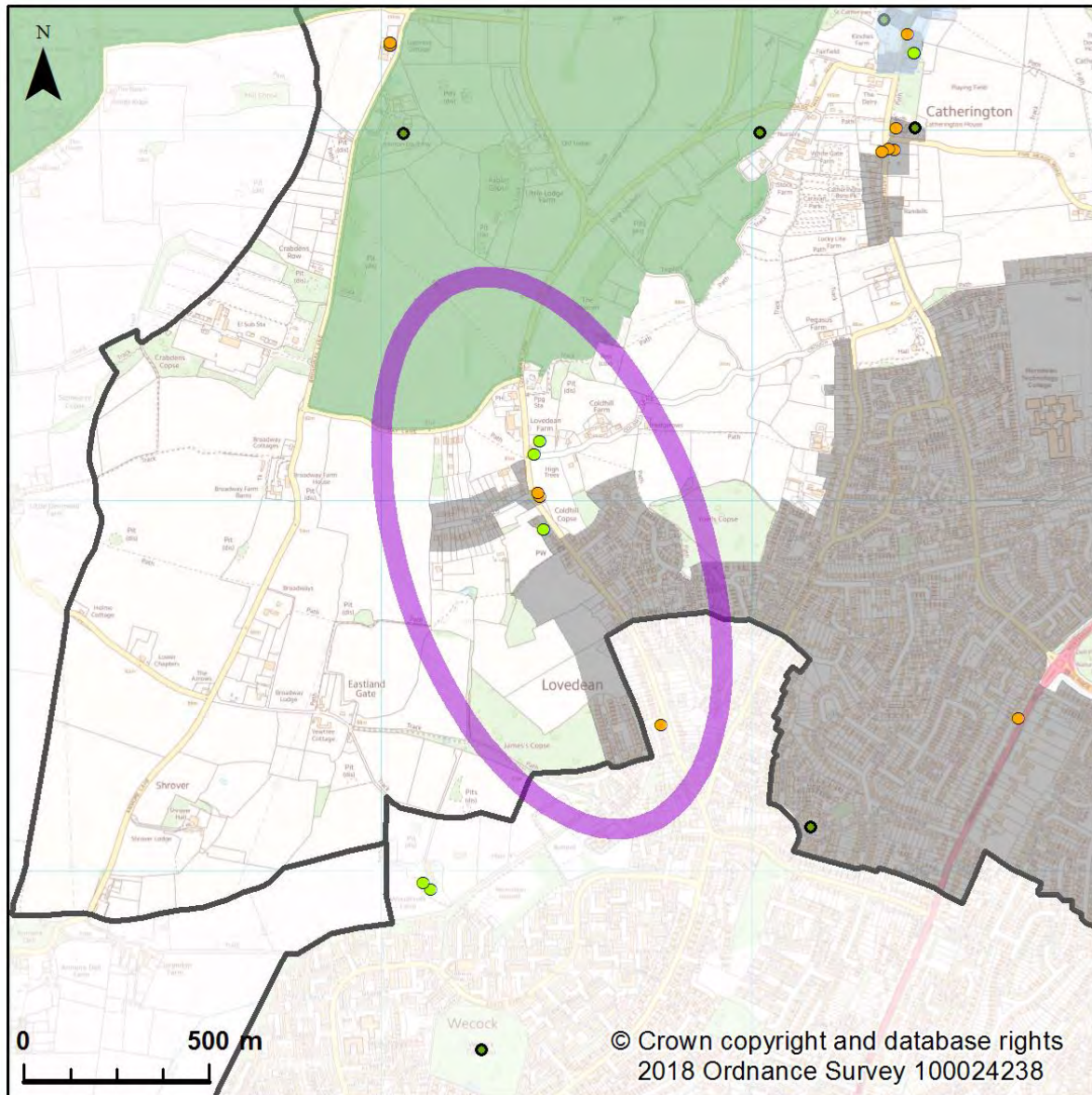




16d Catherington Lane Movement and connectivity

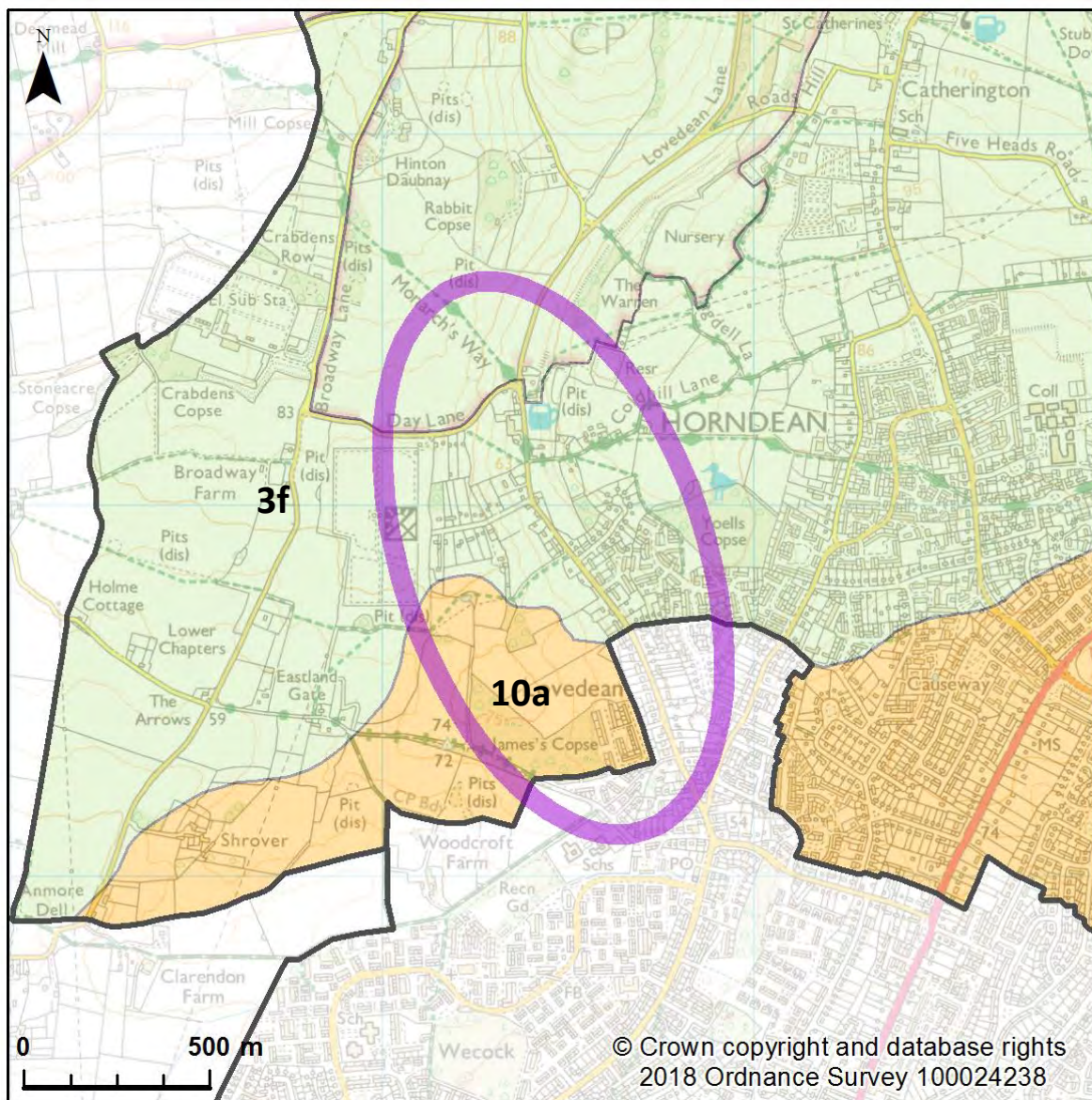


## 17. Lovedean Lane



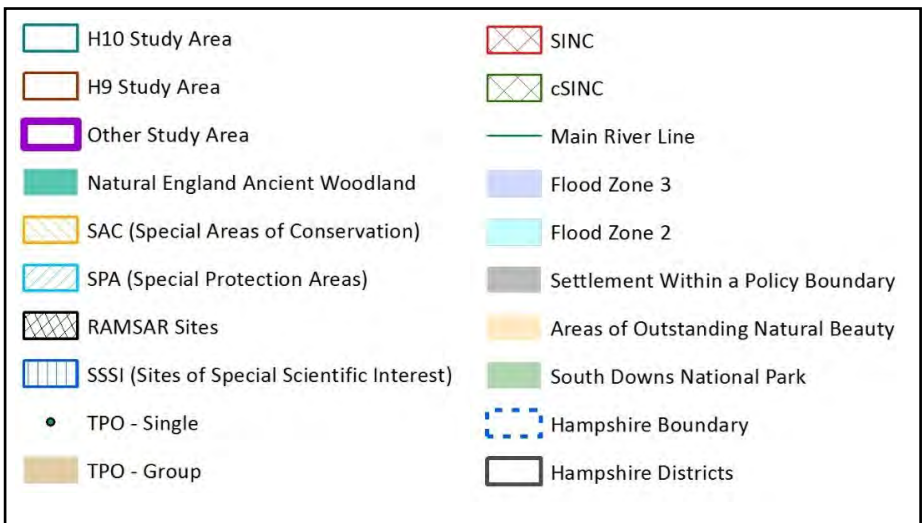
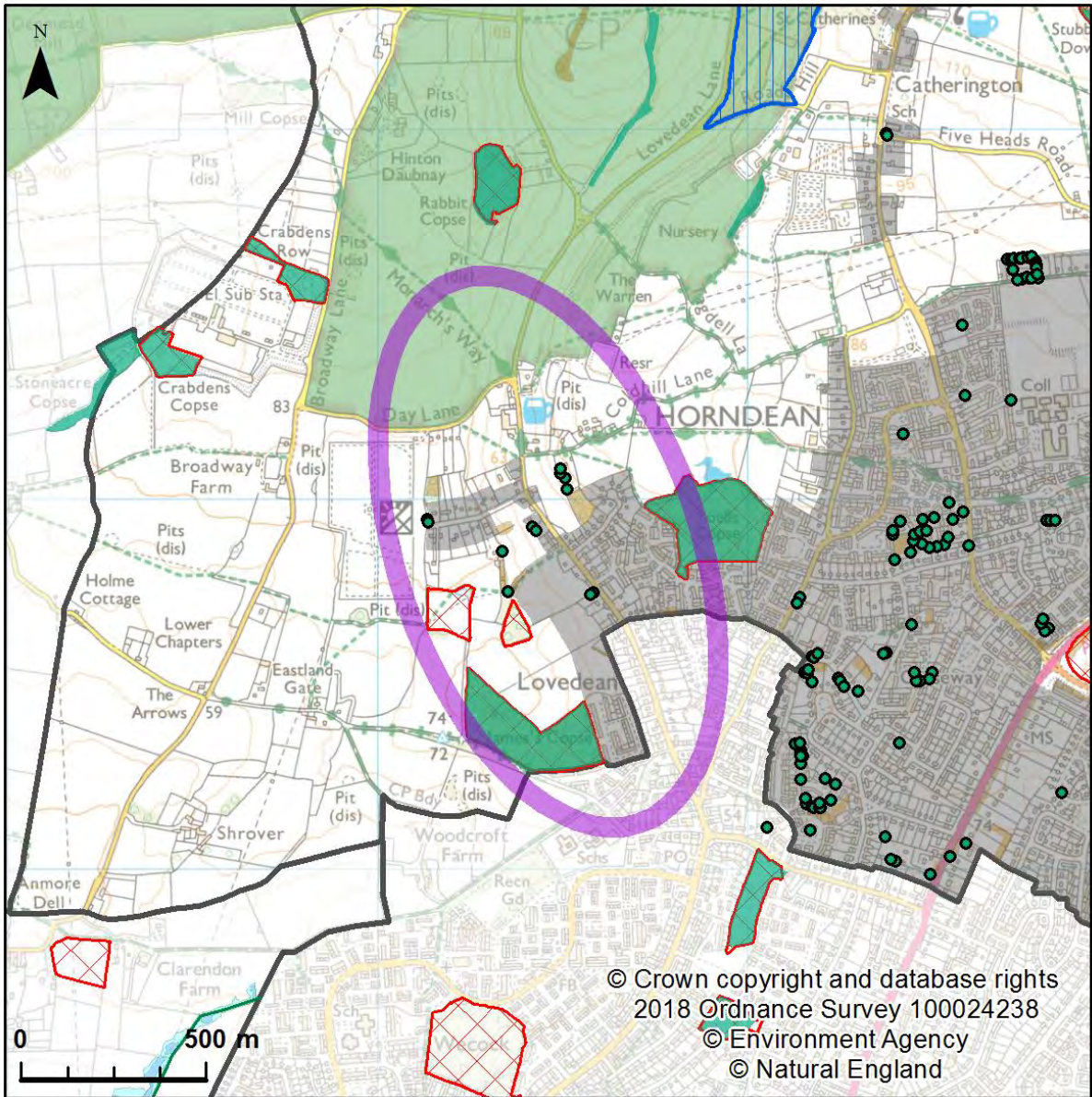
### 17a Lovedean Lane Location and Historic Assets





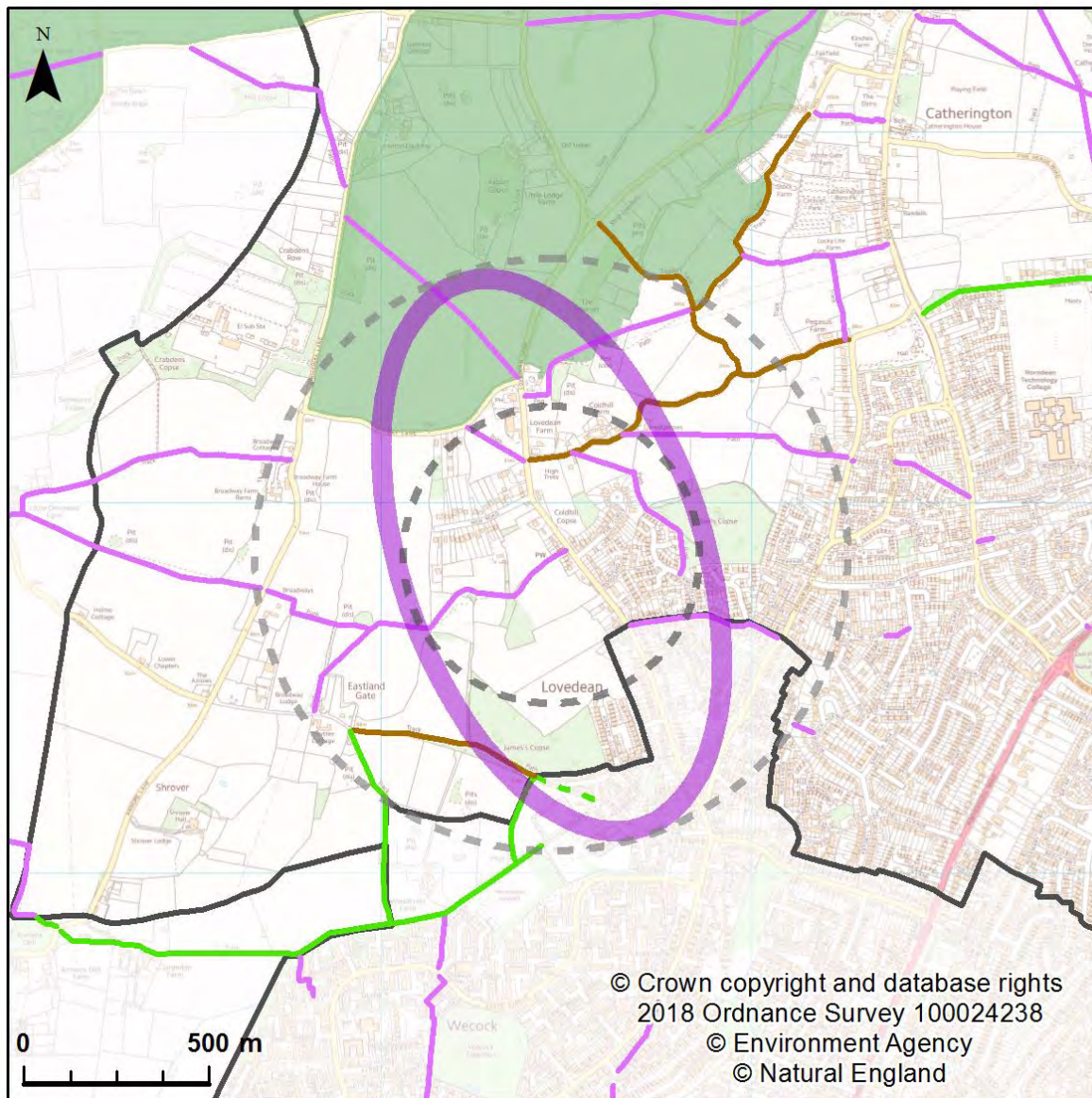
### 17b Lovedean Lane Landscape Character





17c Lovedeane Lane Green Infrastructure

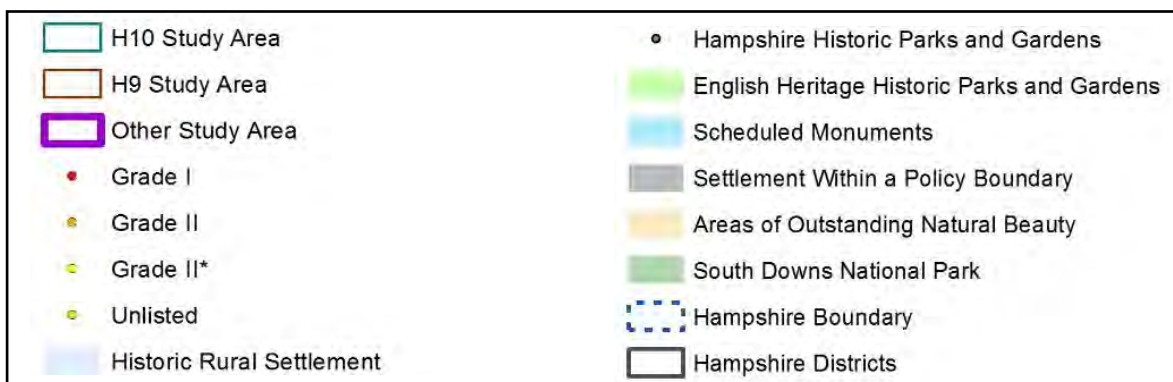
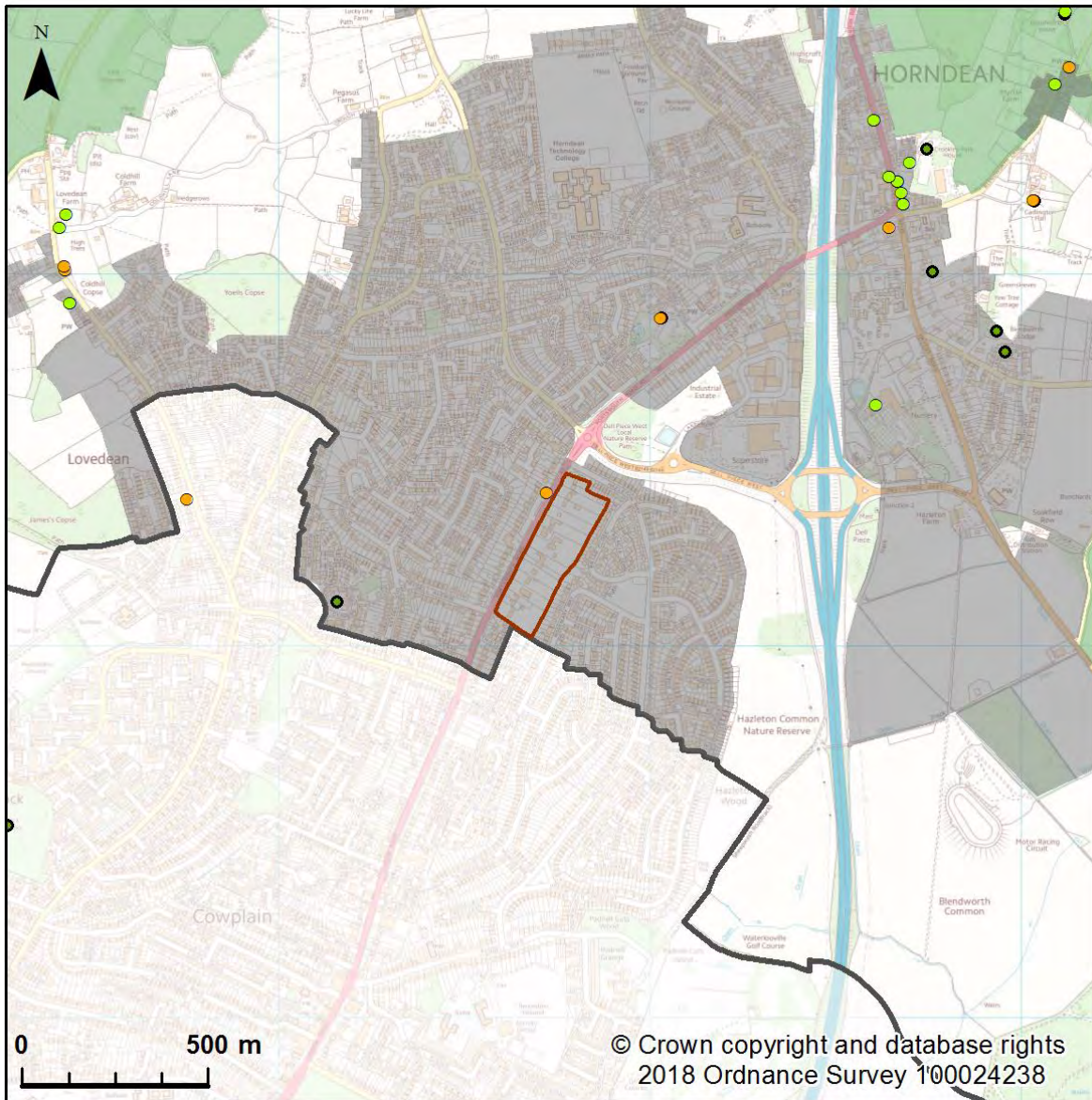




### 17d Lovedeane Lane Movement and connectivity

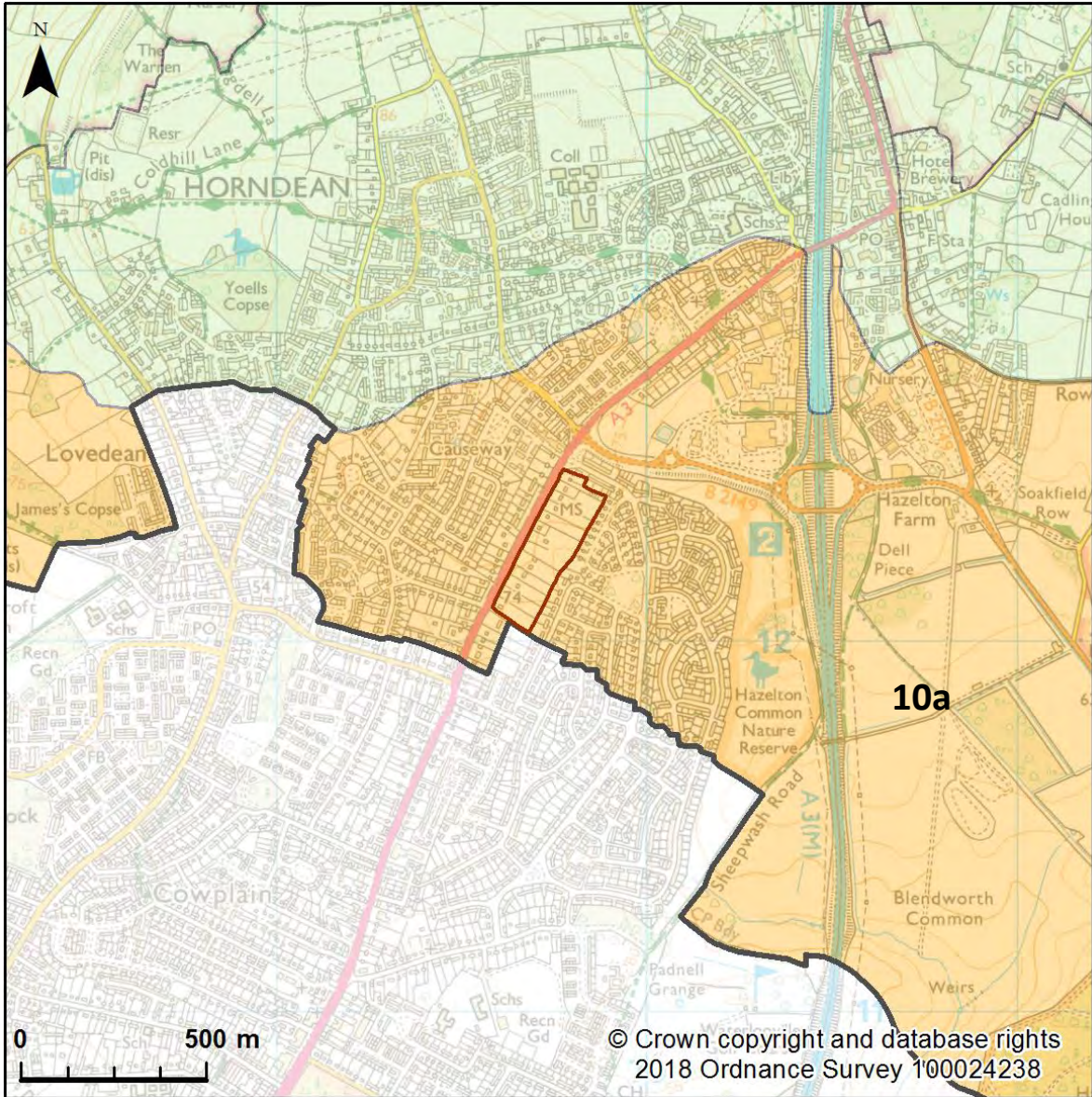


## 18. Portsmouth Road



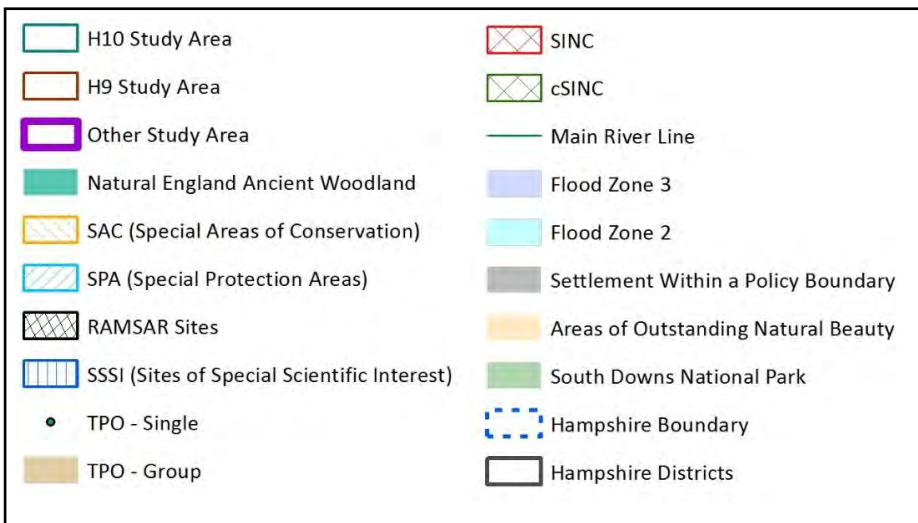
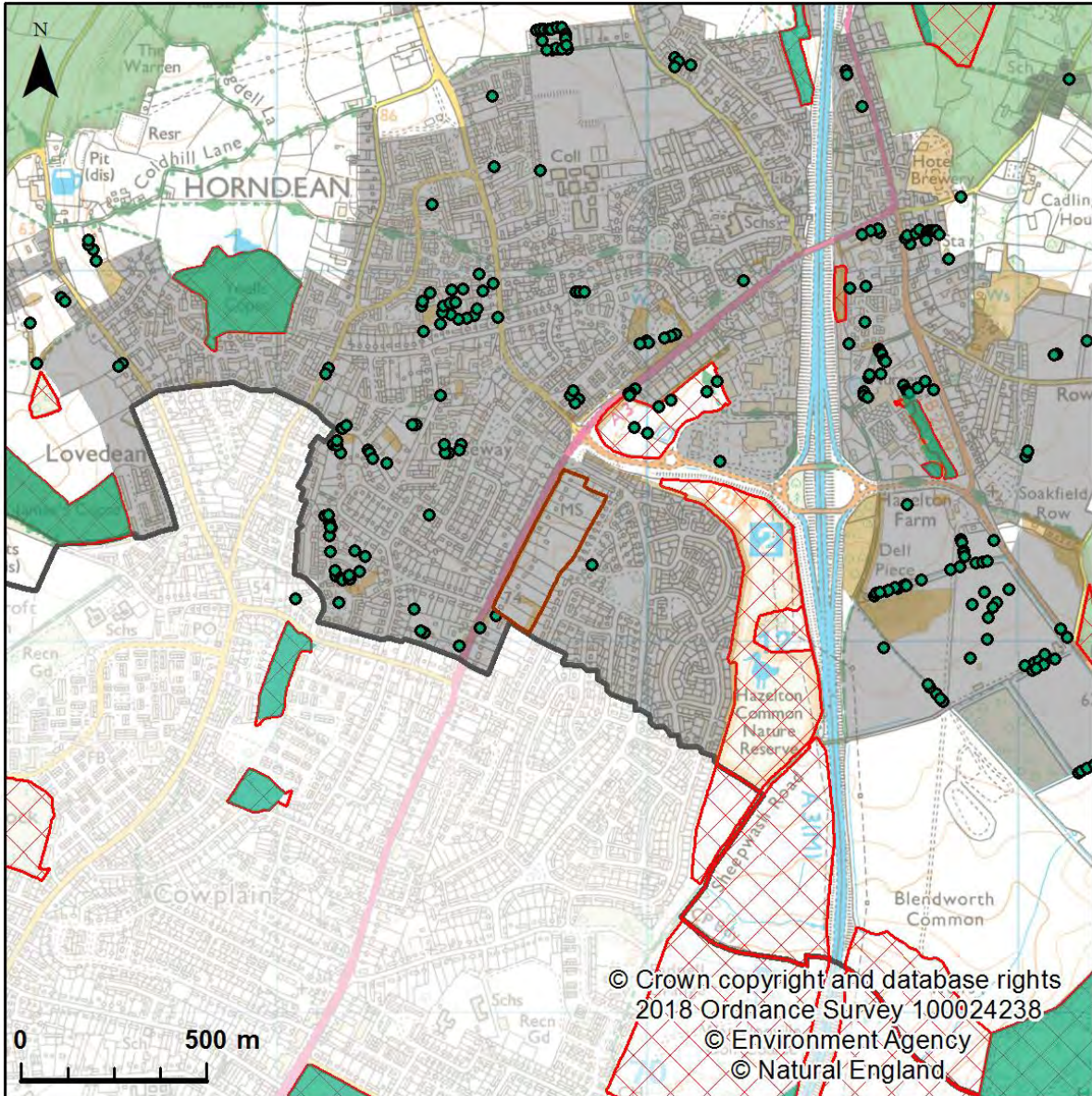
### 18a Portsmouth Road Location and Historic Assets





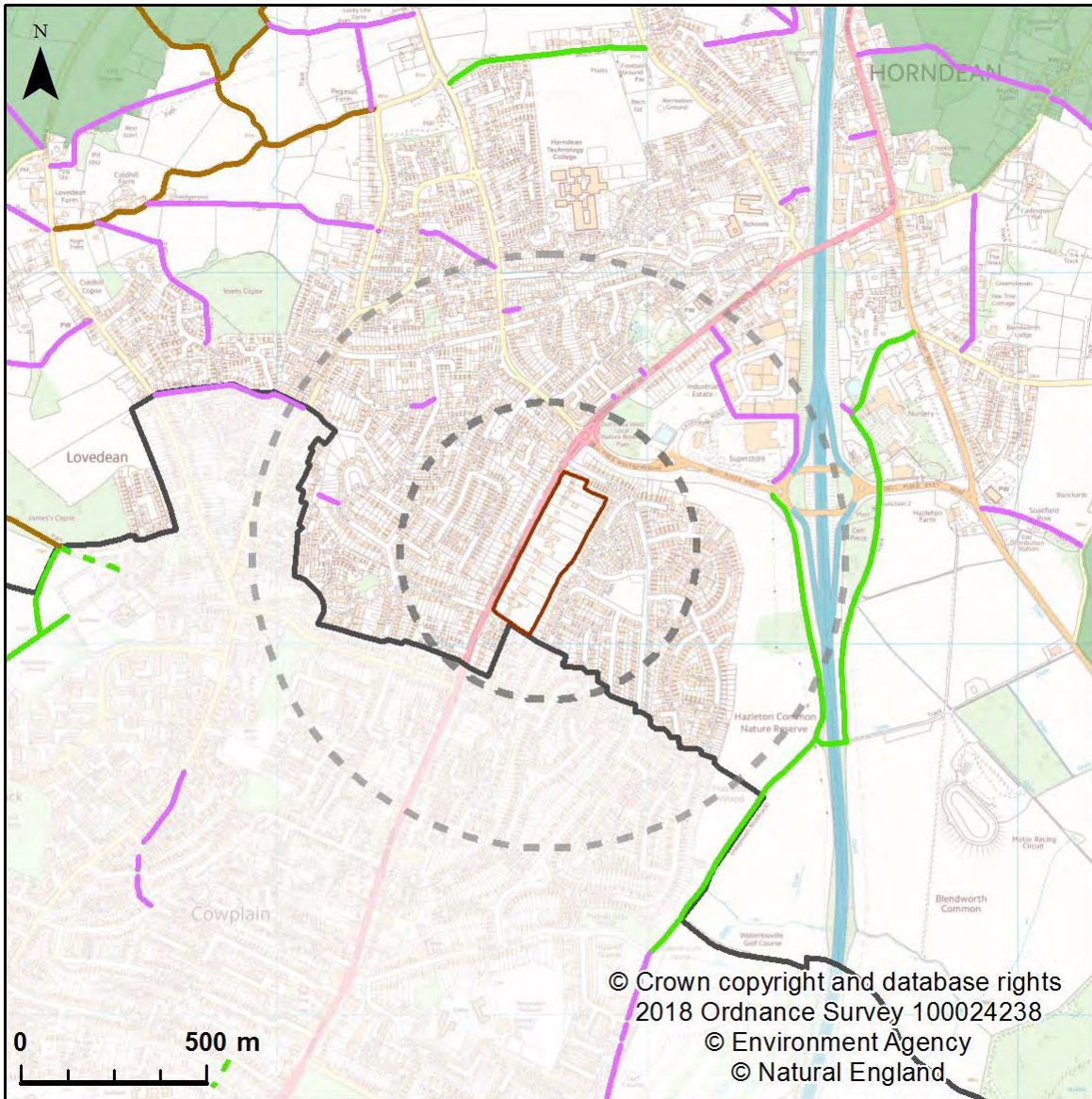
18b Portsmouth Road Landscape Character





### 18c Portsmouth Road Green Infrastructure


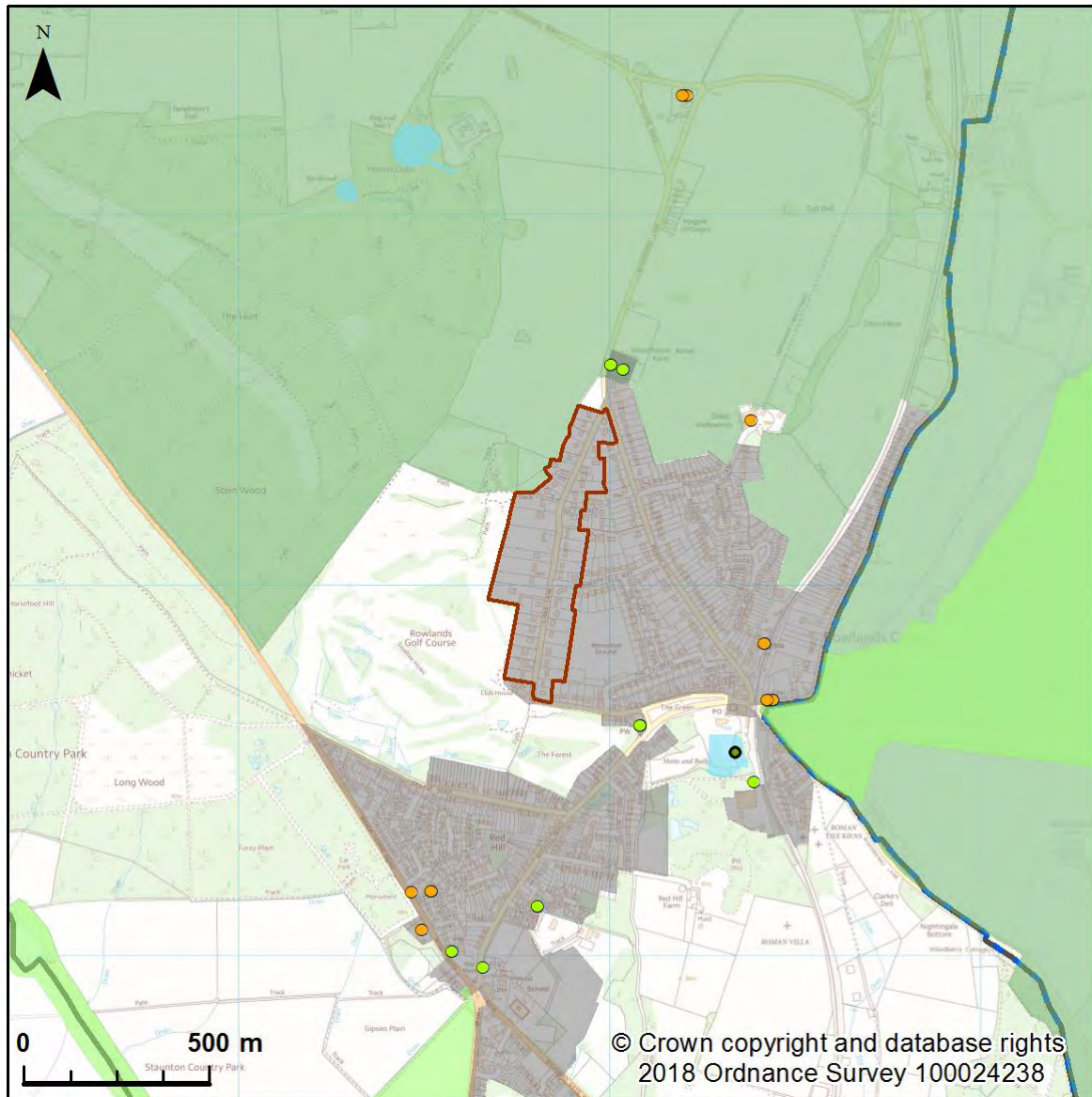




18d Portsmouth Road Movement and connectivity

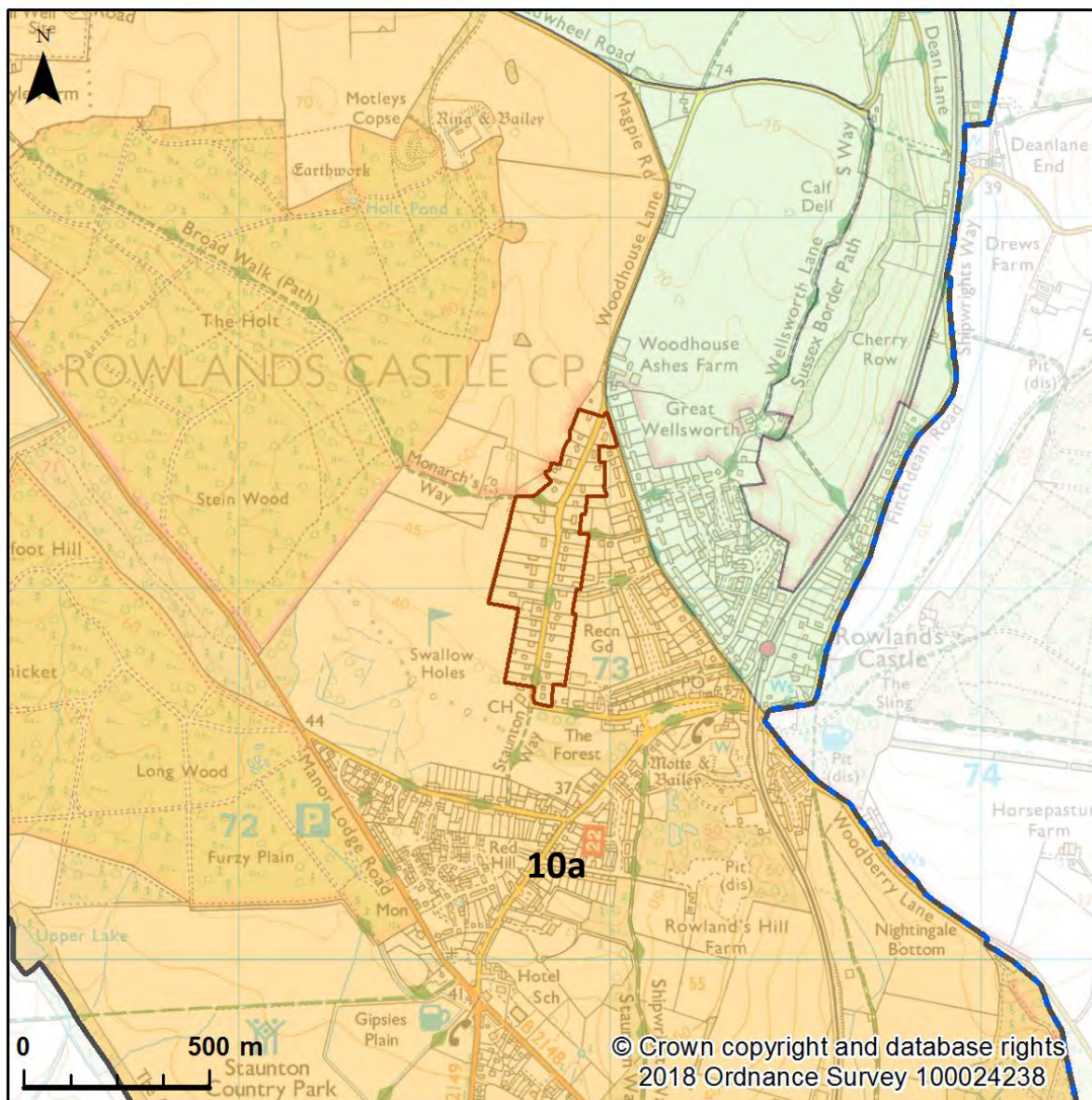


## 19. Links Lane



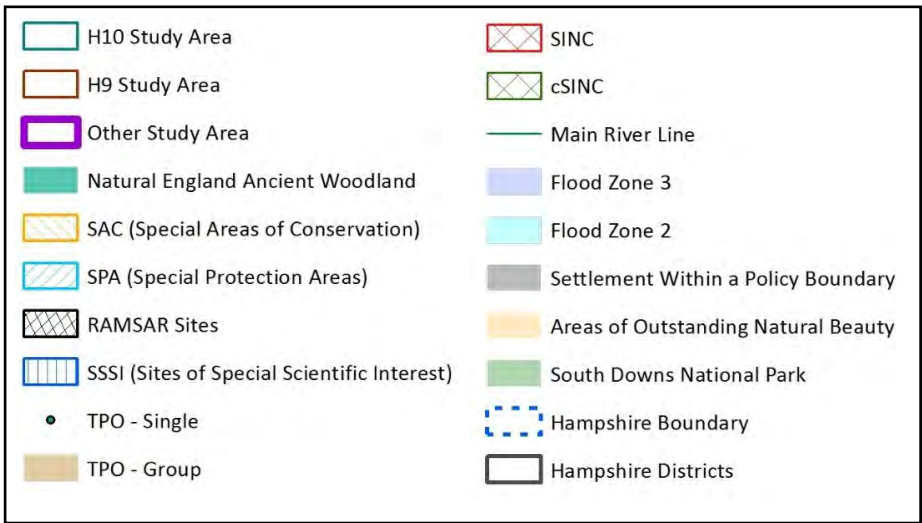
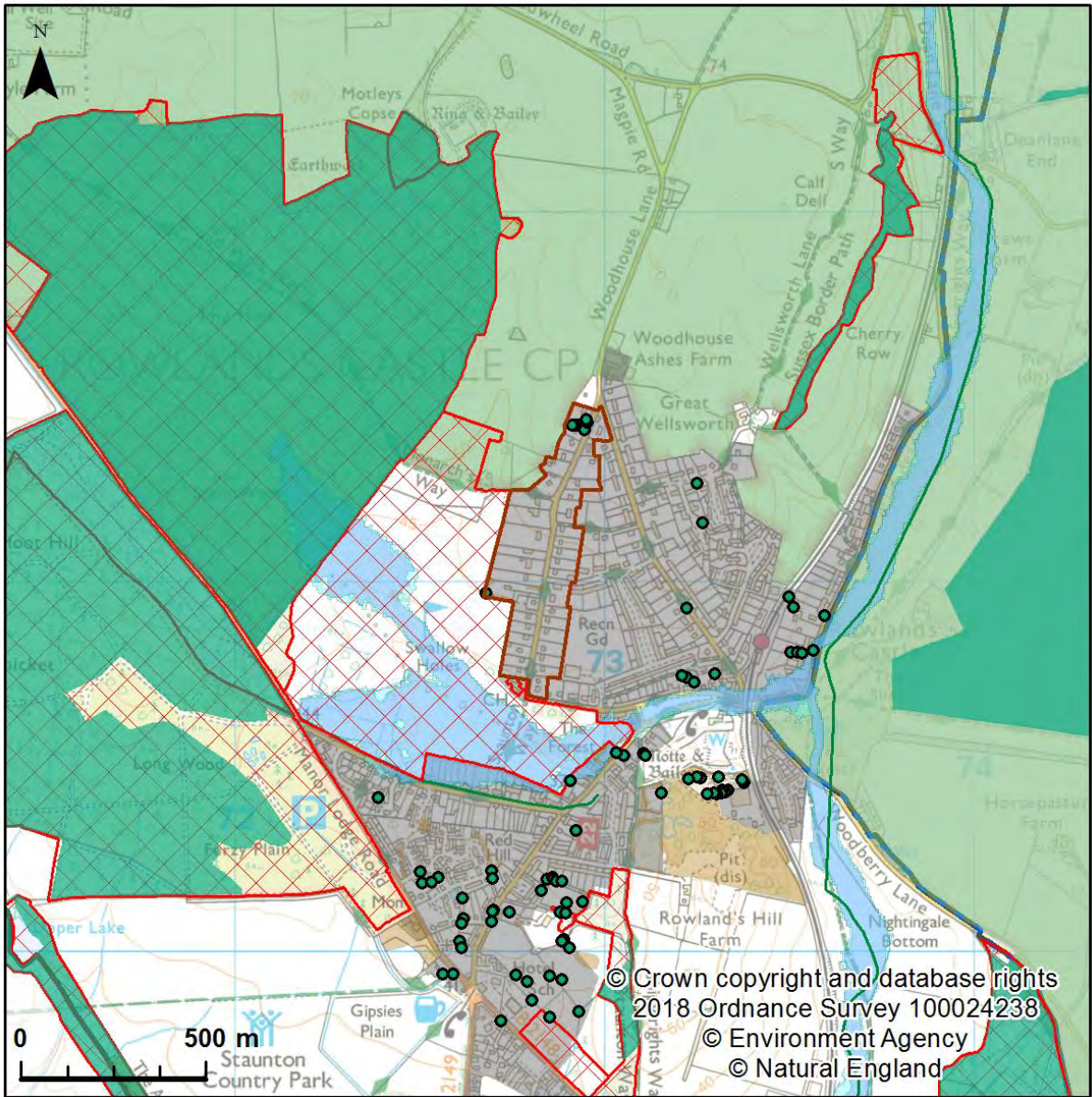
### 19a Links Lane Location and Historic Assets





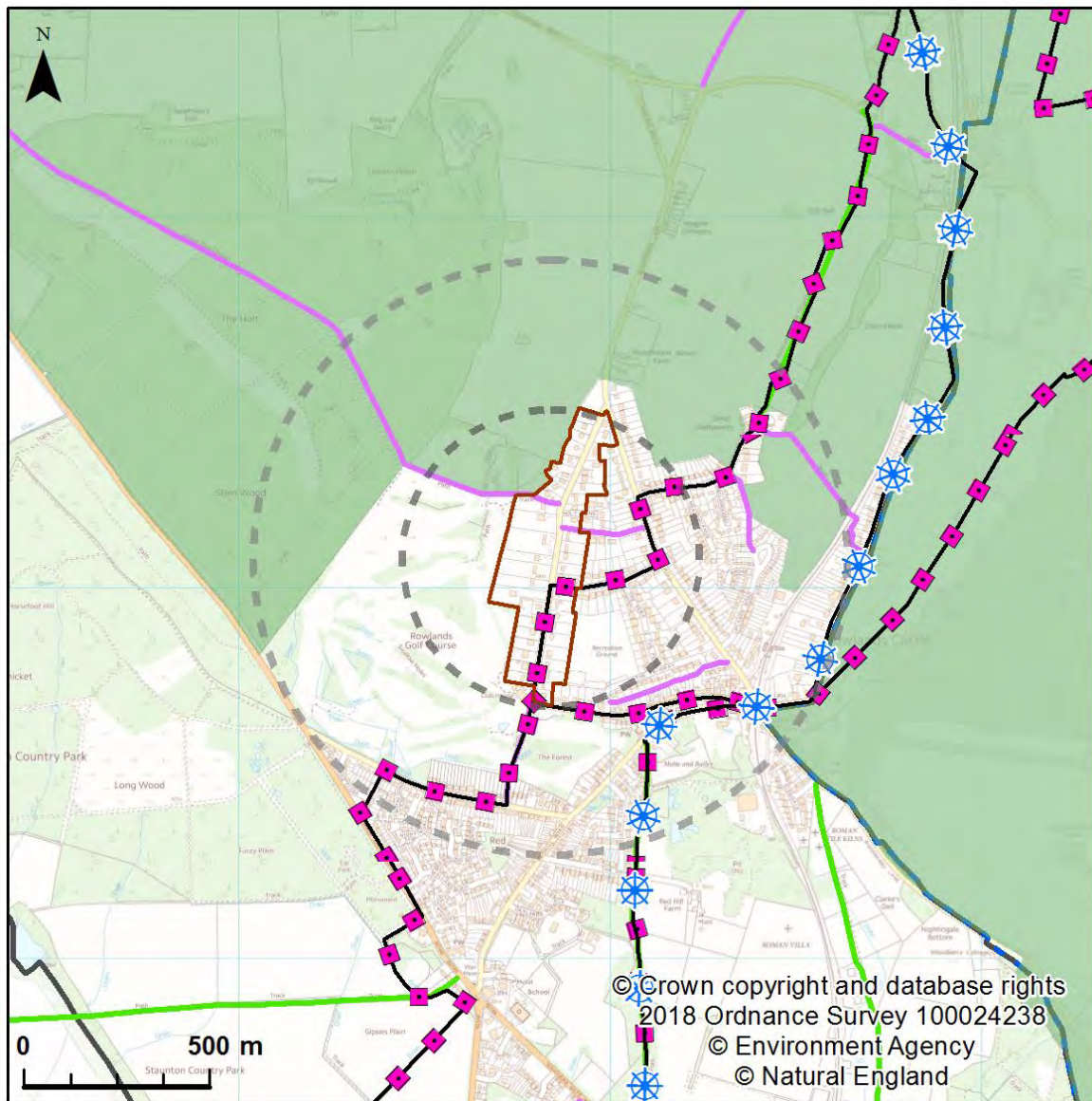
### 19b Links Lane Landscape Character





19c Links Lane Green Infrastructure


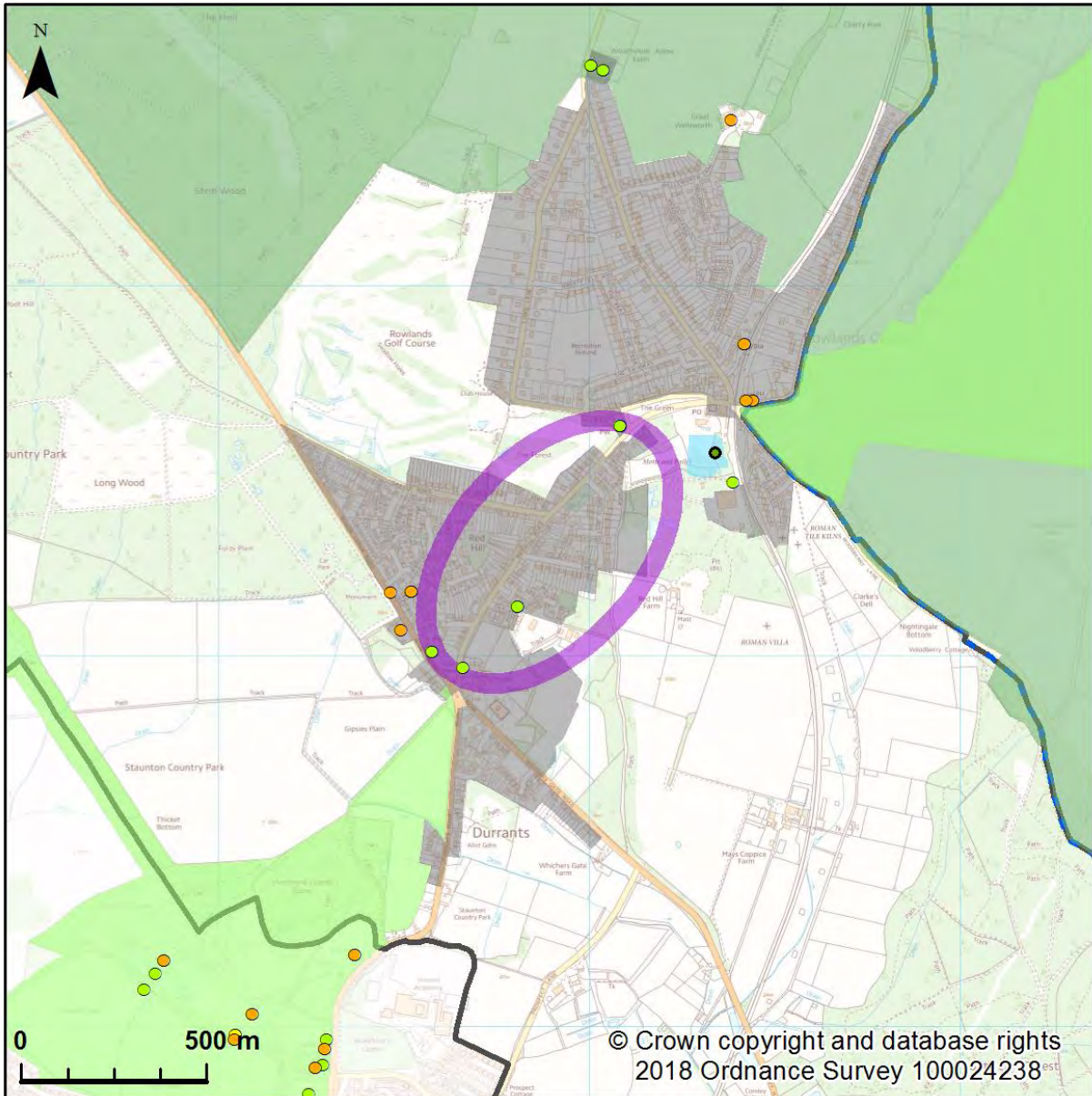




19d Links Lane Movement and connectivity

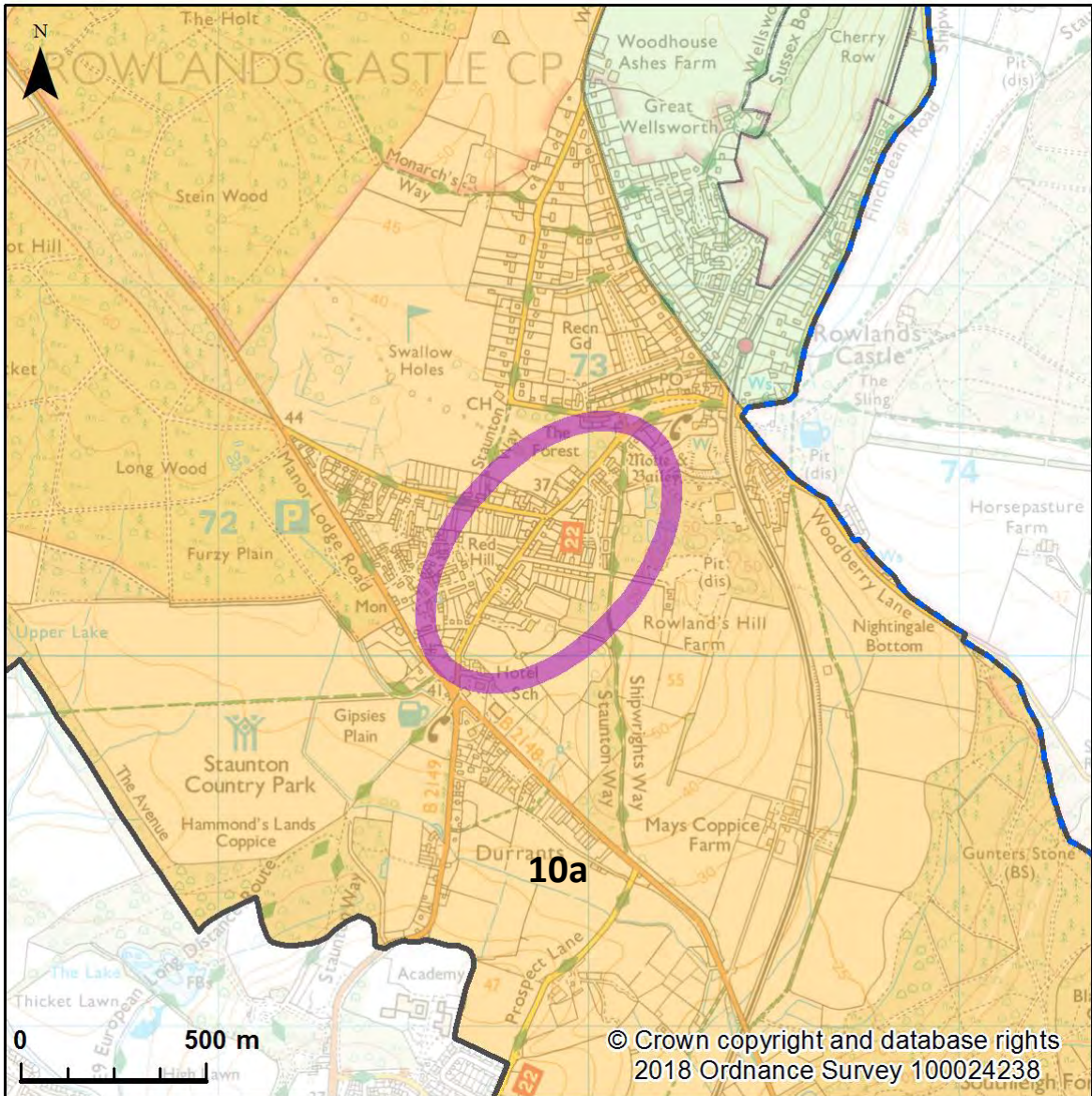


## 20. Southern Rowlands Castle



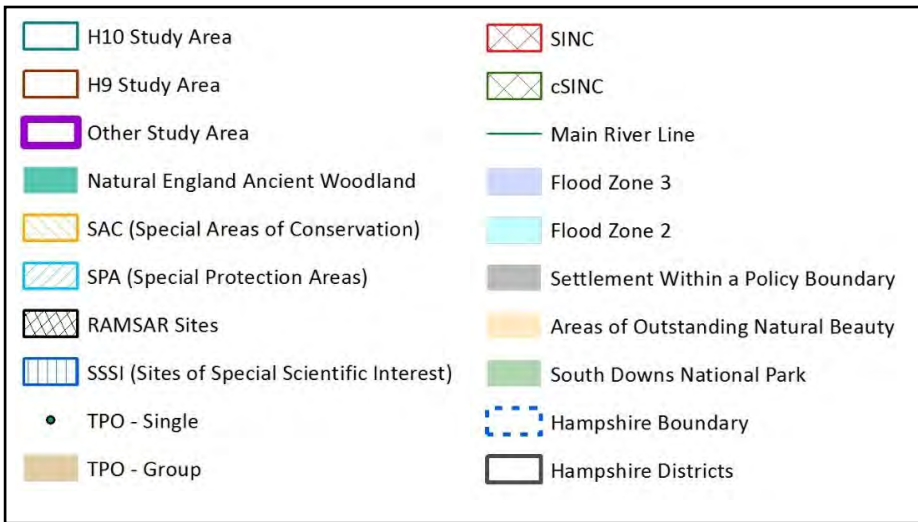
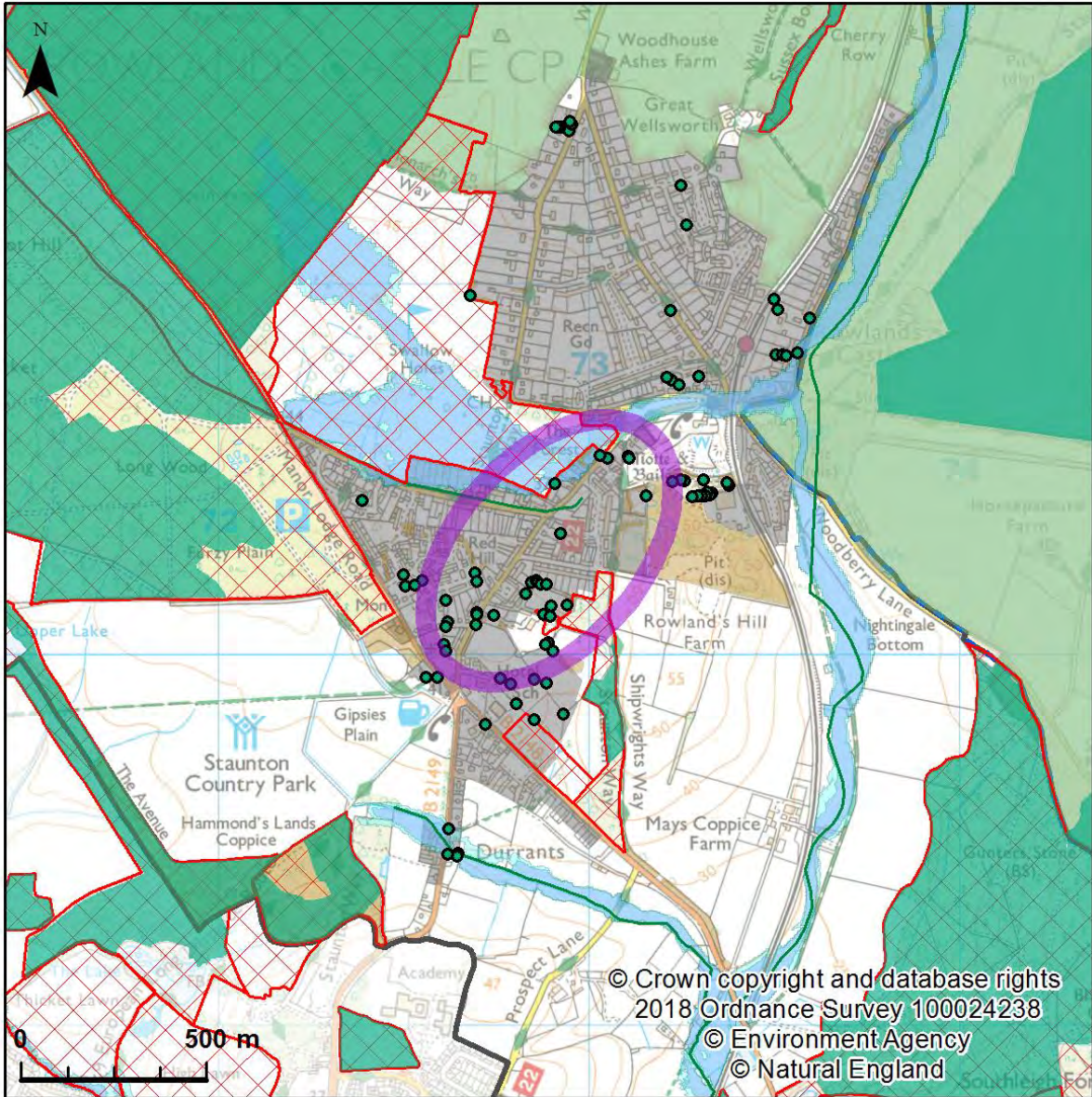
### 20a Southern Rowlands Castle Location and Historic Assets





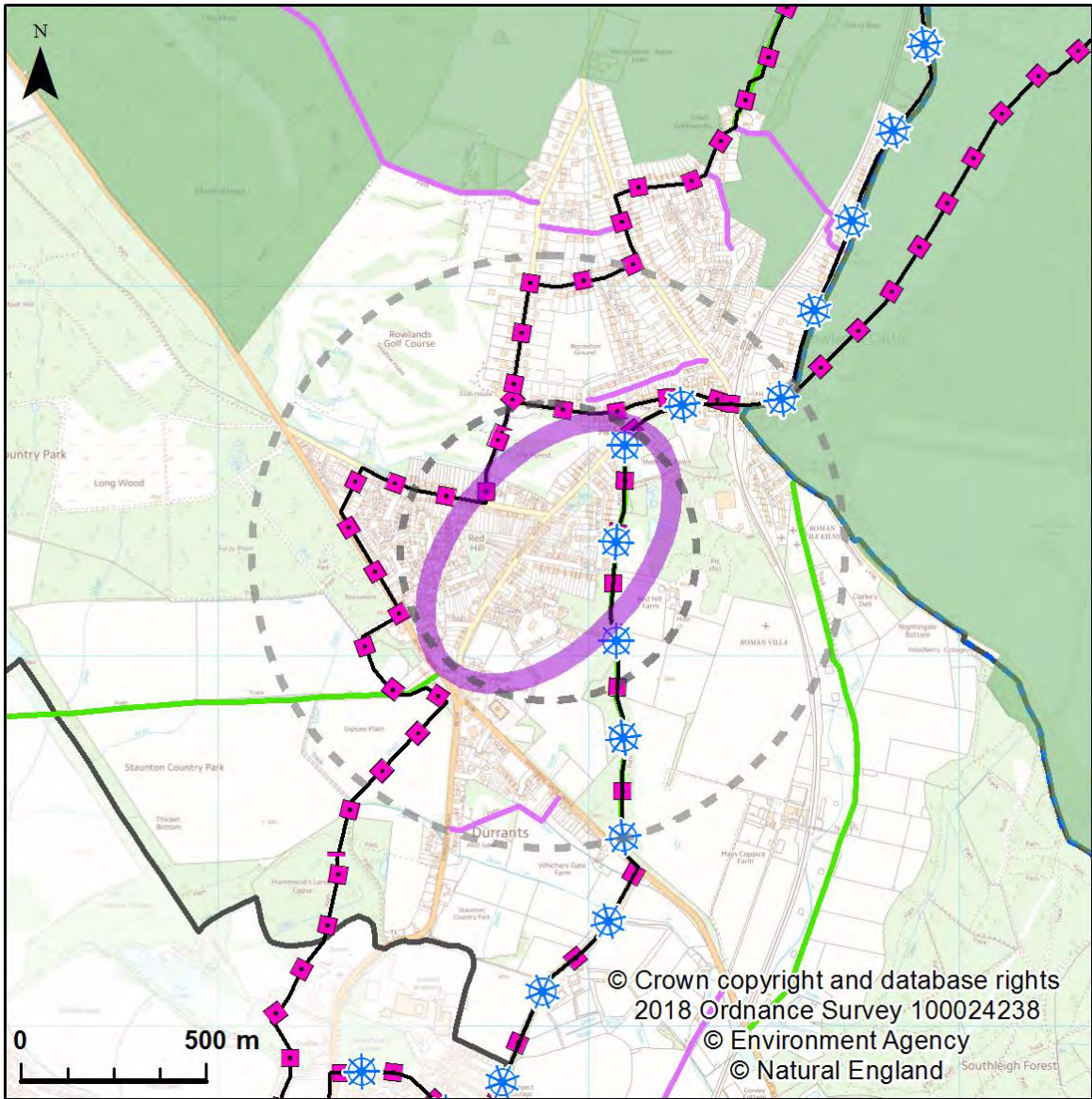
20b Southern Rowlands Castle Landscape Character





20c Southern Rowlands Castle Green Infrastructure





20d Southern Rowlands Castle Movement and connectivity