



EAST HAMPSHIRE DISTRICT POPULATION - WHO ARE WE?

2011 census



Total population:
115,608



59,371 56,237

2021 census

Total population:
125,700



64,700 61,000

Population increase of 10,100 people **8.7%**



2021 census figures are rounded to the nearest hundred

Age band percentages of total population comparison*

0-4 5-14 15-64 65-84 85+



	0-4	5-14	15-64	65-84	85+
2011	5%	12%	63%	17%	3%
2021	5%	12%	61%	20%	3%

*Representing age not gender



47,258

Number of households 2011

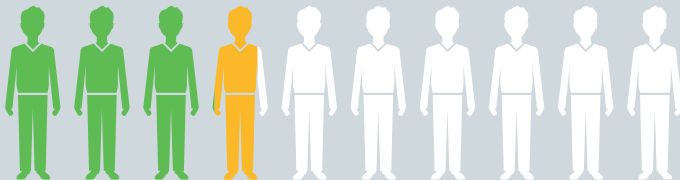


52,700

Number of households 2021
Increase of 11.5%

No. of people (65+) per
100 working age people
(OECD definition, 15-64)*

2011	30.4
2021	38.1



2011



Density (residents
per square kilometre)

2021



Density (residents
per square kilometre)

2011	27.3
2021	26.9



No. of under-15s per
100 working age people
(OECD definition, 15-64)*

*OECD is Organisation for Economic Co-operation and Development. The Office for National Statistics (ONS) has not yet released Census 2021 data for age range 16-64.