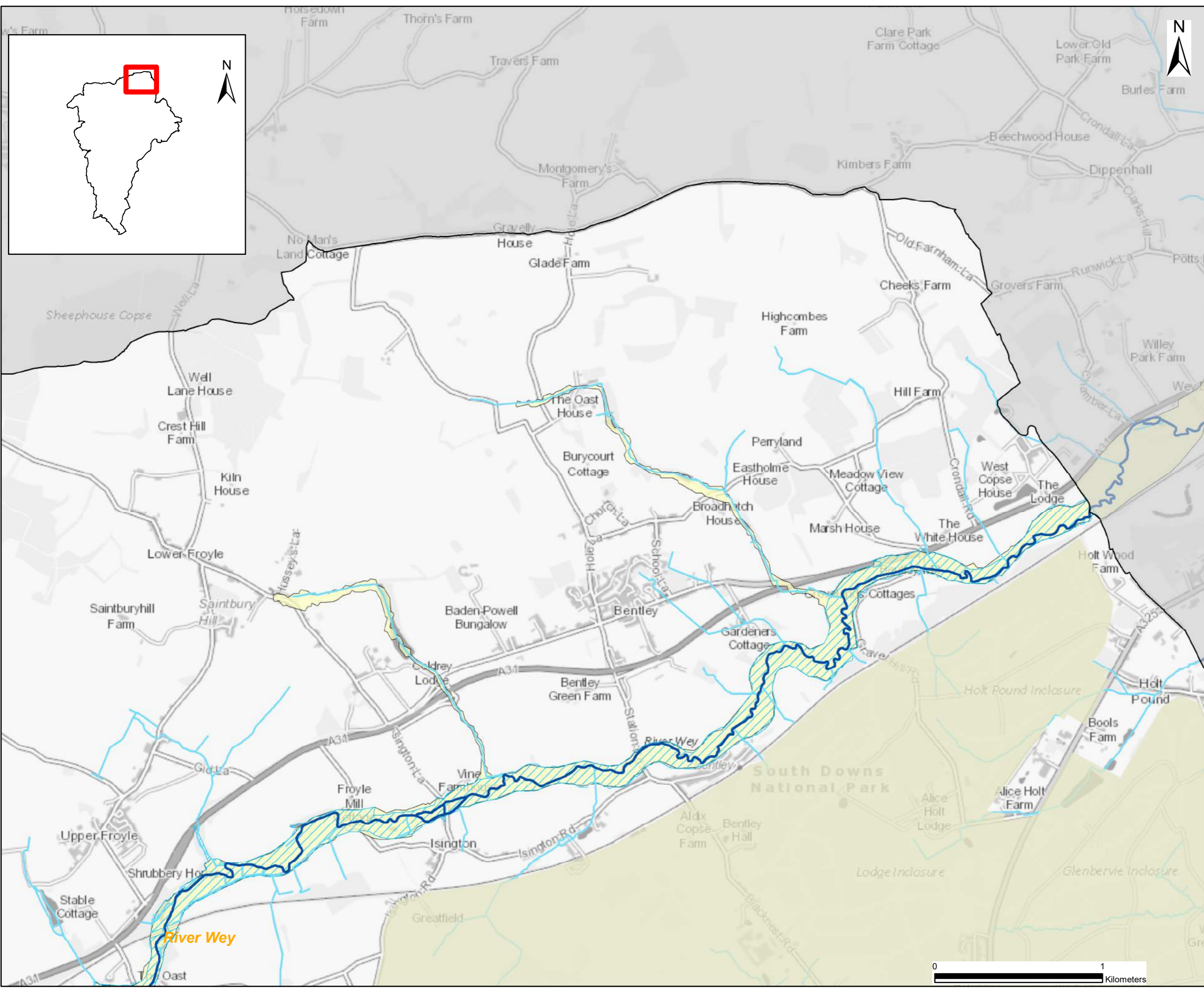


File Name: \\na.aecomnet.com\is\EMEA\Basingstoke\UKBAS\PPFL\W001\UFL\os\PR-445783_East_Hants_DC_SFRA_Update_900_CAD_GIS\011_2_SFRA_Update_version260615870_EastHants_SFRA_Figure6A-01.v2.mxd



THIS DRAWING IS TO BE USED ONLY FOR THE PURPOSE OF ISSUE THAT IT WAS ISSUED FOR AND IS SUBJECT TO AMENDMENT

- East Hampshire District Boundary
- South Downs National Park
- Main River
- Ordinary Watercourse
- Flood Warning Areas**
- River Wey at Passfield Mill, Business Park, Standford, Frensham and Millbridge
- The Candovers
- Flood Alert**
- GW Flooding Bishops Sutton
- GW Flooding Alton
- GW Flooding Candovers
- Upper River Wey

NOTES
 The Environment Agency provide a free flood warning service for many areas at risk of flooding from rivers and sea. In some parts of England the Environment Agency may be able to provide warnings when flooding from groundwater is possible. The Environment Agency free flood warning service can provide advance notice of flooding and can provide time to prepare. The Environment Agency issue flood warnings to home and businesses when flooding is expected. Upon receipt of a flood warning, occupants should take immediate action.
 The Environment Agency issue flood alerts when flooding is possible. Flood alerts cover larger areas than flood warnings and are issued more frequently. Upon receipt of a flood warning, occupants should be prepared for flooding and to take action.
 If a flood alert for groundwater is available this does not mean that your property is definitely at risk. It is very difficult to predict the exact location of flooding from groundwater as it is often related to local geology.

Copyright
 Reproduced from Ordnance Survey digital map data © Crown copyright 2022. All rights reserved. Licence number 0100031673 Environment Agency 100026380 2022. © Natural England material is reproduced with the permission of Natural England 2022.

Purpose of Issue
FINAL

Client
EAST HAMPSHIRE DISTRICT COUNCIL

Project Title
EAST HAMPSHIRE DISTRICT COUNCIL LEVEL 1 STRATEGIC FLOOD RISK ASSESSMENT

Drawing Title
FLOOD WARNING AND FLOOD ALERT AREAS

Drawn RJG	Checked SL	Approved EC	Date 18/05/2022
--------------	---------------	----------------	--------------------

AECOM Internal Project No. 60615870	Scale @ A3 1:21,080
--	------------------------

THIS DOCUMENT HAS BEEN PREPARED PURSUANT TO AND SUBJECT TO THE TERMS OF AECOM'S APPOINTMENT BY ITS CLIENT. AECOM ACCEPTS NO LIABILITY FOR ANY USE OF THIS DOCUMENT OTHER THAN BY ITS ORIGINAL CLIENT OR FOLLOWING AECOM'S EXPRESS AGREEMENT TO SUCH USE, AND ONLY FOR THE PURPOSES FOR WHICH IT WAS PREPARED AND PROVIDED.

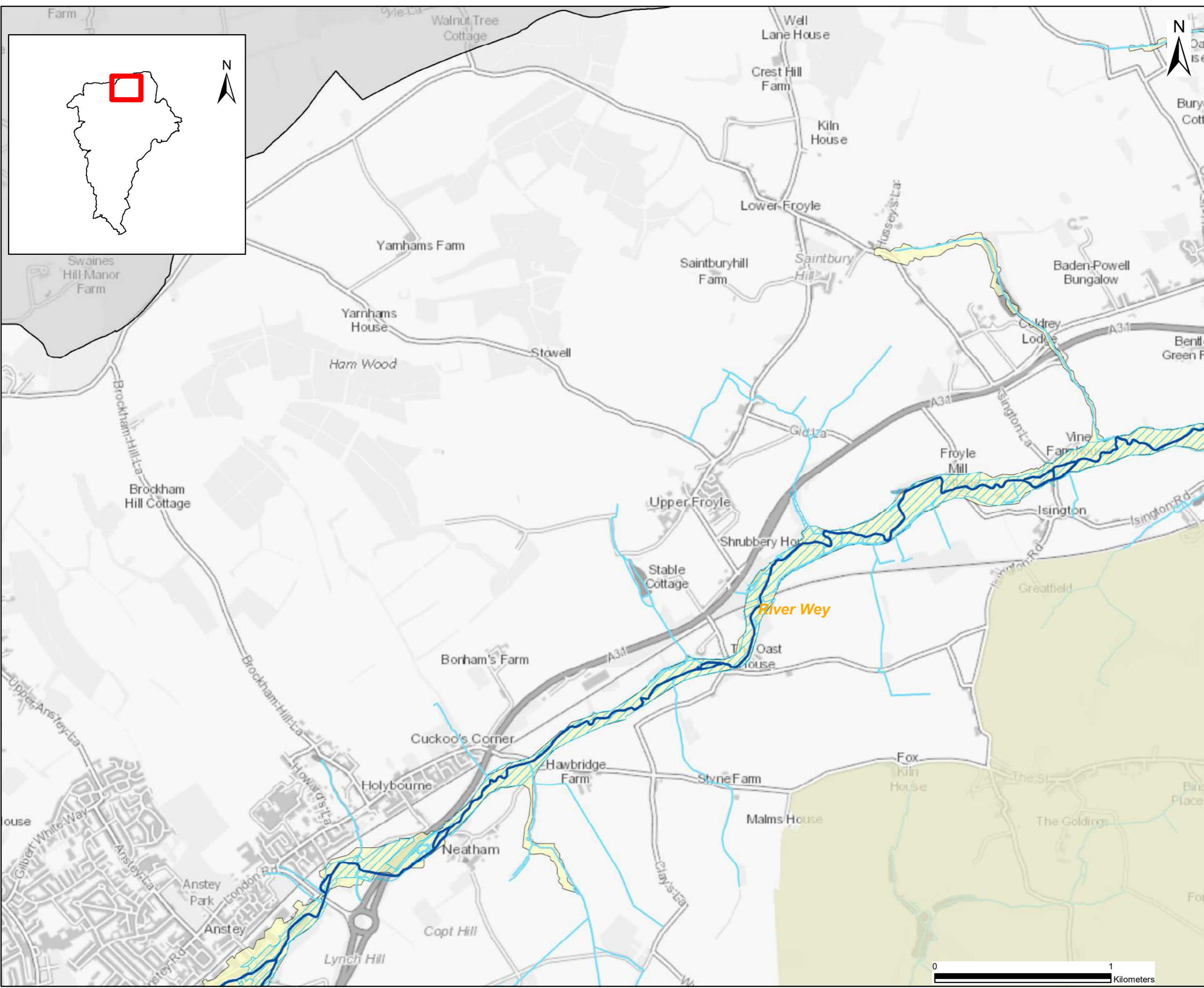
AECOM
 Aldgate Tower
 2 Leman Street
 London, E1 8FA
 United Kingdom
 T +44 2027 845 2000
 aecom.com



Drawing Number Figure 6A	Rev 01
-----------------------------	-----------



File Name: \\na.aecomnet.com\is\EMEA\basingsstoke\UKBAS\1\Legacy\UKBAS\PPFL\W001\UFL\bas\PR-445783_East_Hants_DC_SFRA_Update\900_CAD_GIS\911_2_SFRA_Update_version260615870_EastHants_SFRA_Figure6A-81\2.mxd



THIS DRAWING IS TO BE USED ONLY FOR THE PURPOSE OF ISSUE THAT IT WAS ISSUED FOR AND IS SUBJECT TO AMENDMENT

- East Hampshire District Boundary
- South Downs National Park
- Main River
- Ordinary Watercourse
- Flood Warning Areas**
- River Wey at
- River Wey at Passfield Mill Business Park, Standford, Frensham and Millbridge
- The Candovers
- Flood Alert**
- GW Flooding Bishops Sutton
- GW Flooding Alton
- GW Flooding Candovers
- Upper River Wey

NOTES
 The Environment Agency provide a free flood warning service for many areas at risk of flooding from rivers and sea. In some parts of England the Environment Agency may be able to provide warnings when flooding from groundwater is possible. The Environment Agency free flood warning service can provide advance notice of flooding and can provide time to prepare. The Environment Agency issue flood warnings to home and businesses when flooding is expected. Upon receipt of a flood warning, occupants should take immediate action.
 The Environment Agency issue flood alerts when flooding is possible. Flood alerts cover larger areas than flood warnings and are issued more frequently. Upon receipt of a flood warning, occupants should be prepared for flooding and to take action.
 If a flood alert for groundwater is available this does not mean that your property is definitely at risk. It is very difficult to predict the exact location of flooding from groundwater as it is often related to local geology.

Copyright
 Reproduced from Ordnance Survey digital map data © Crown copyright 2022. All rights reserved. Licence number 0100031673. Environment Agency 100026380 2022. © Natural England material is reproduced with the permission of Natural England 2022.

Purpose of Issue
FINAL

Client
EAST HAMPSHIRE DISTRICT COUNCIL

Project Title
EAST HAMPSHIRE DISTRICT COUNCIL LEVEL 1 STRATEGIC FLOOD RISK ASSESSMENT

Drawing Title
FLOOD WARNING AND FLOOD ALERT AREAS

Drawn RJG	Checked SL	Approved EC	Date 18/05/2022
AECOM Internal Project No. 60615870		Scale @ A3 1:20,070	

THIS DOCUMENT HAS BEEN PREPARED PURSUANT TO AND SUBJECT TO THE TERMS OF AECOM'S APPOINTMENT BY ITS CLIENT. AECOM ACCEPTS NO LIABILITY FOR ANY USE OF THIS DOCUMENT OTHER THAN BY ITS ORIGINAL CLIENT OR FOLLOWING AECOM'S EXPRESS AGREEMENT TO SUCH USE, AND ONLY FOR THE PURPOSES FOR WHICH IT WAS PREPARED AND PROVIDED.

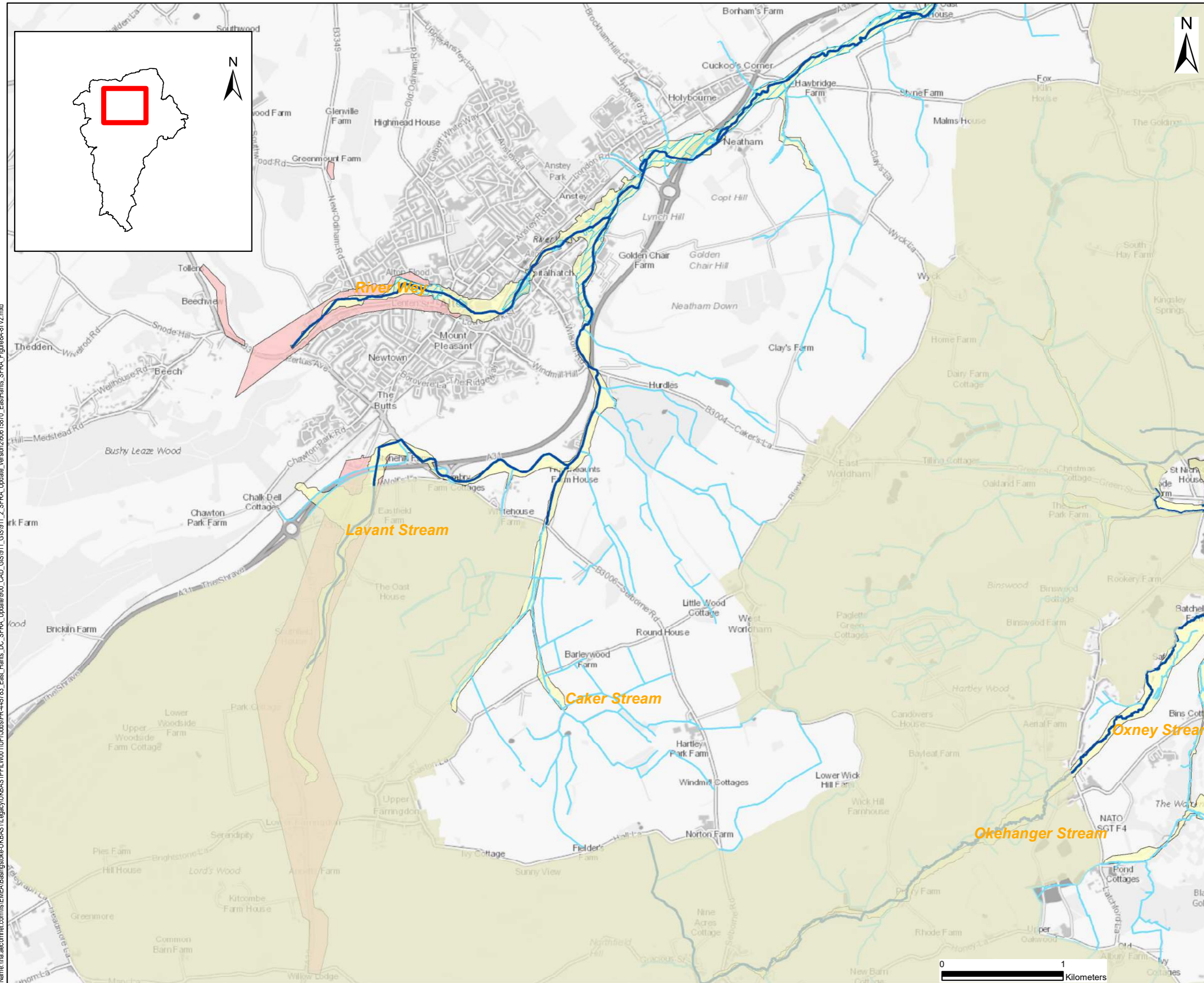
AECOM
 Aldgate Tower
 2 Leman Street
 London, E1 8FA
 United Kingdom
 T +44-207-645-2000
 aecom.com

AECOM

Drawing Number
Figure 6B

Rev
01





THIS DRAWING IS TO BE USED ONLY FOR THE PURPOSE OF ISSUE THAT IT WAS ISSUED FOR AND IS SUBJECT TO AMENDMENT

- East Hampshire District Boundary
- South Downs National Park
- Main River
- Ordinary Watercourse
- Flood Warning Areas**
- River Wey at
- River Wey at Passfield Mill Business Park, Standford, Frensham and Millbridge
- The Candovers
- Flood Alert**
- GW Flooding Bishops Sutton
- GW Flooding Alton
- GW Flooding Candovers
- Upper River Wey

NOTES
 The Environment Agency provide a free flood warning service for many areas at risk of flooding from rivers and sea. In some parts of England the Environment Agency may be able to provide warnings when flooding from groundwater is possible. The Environment Agency free flood warning service can provide advance notice of flooding and can provide time to prepare. The Environment Agency issue flood warnings to home and businesses when flooding is expected. Upon receipt of a flood warning, occupants should take immediate action.
 The Environment Agency issue flood alerts when flooding is possible. Flood alerts cover larger areas than flood warnings and are issued more frequently. Upon receipt of a flood warning, occupants should be prepared for flooding and to take action.
 If a flood alert for groundwater is available this does not mean that your property is definitely at risk. It is very difficult to predict the exact location of flooding from groundwater as it is often related to local geology.

Copyright
 Reproduced from Ordnance Survey digital map data © Crown copyright 2022. All rights reserved. Licence number 0100031673. Environment Agency 100026380 2022. © Natural England material is reproduced with the permission of Natural England 2022.

Purpose of Issue
FINAL

Client
EAST HAMPSHIRE DISTRICT COUNCIL

Project Title
EAST HAMPSHIRE DISTRICT COUNCIL LEVEL 1 STRATEGIC FLOOD RISK ASSESSMENT

Drawing Title
FLOOD WARNING AND FLOOD ALERT AREAS

Drawn RJG	Checked SL	Approved EC	Date 18/05/2022
--------------	---------------	----------------	--------------------

AECOM Internal Project No. 60615870	Scale @ A3 1:29,250
--	------------------------

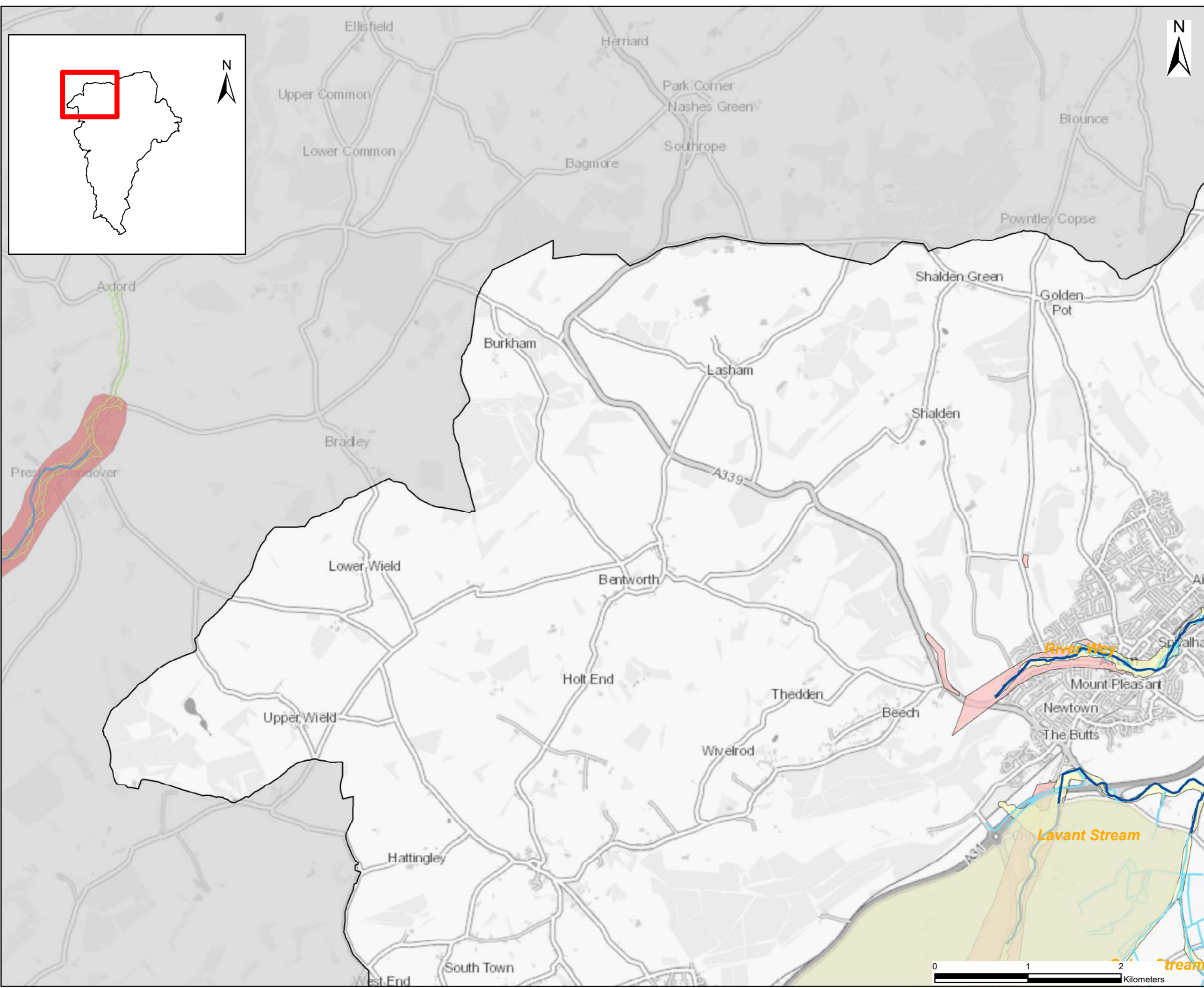
THIS DOCUMENT HAS BEEN PREPARED PURSUANT TO AND SUBJECT TO THE TERMS OF AECOM'S APPOINTMENT BY ITS CLIENT. AECOM ACCEPTS NO LIABILITY FOR ANY USE OF THIS DOCUMENT OTHER THAN BY ITS ORIGINAL CLIENT OR FOLLOWING AECOM'S EXPRESS AGREEMENT TO SUCH USE, AND ONLY FOR THE PURPOSES FOR WHICH IT WAS PREPARED AND PROVIDED.

AECOM
 Aldgate Tower
 2 Leman Street
 London, E1 8FA
 United Kingdom
 T +44 207 645 2000
 aecom.com

Drawing Number Figure 6C	Rev 01
-----------------------------	------------------

File Name: \\na.aecomnet.com\is\EMEA\Basingsheke\UKBAS\PEL\W001\UFI\Uos\PR-44783_East_Hants_DC_SFRA_Update\900_CAD_GIS\911_GIS\911_2_SFRA_Update_version2\60615870_EastHants_SFRA_Figure6A-81\2.mxd

File Name: \\na.aecomnet.com\is\EMEA\Basingstoke\UKBAS\PPFL\W001\UFL\os\PR-445783_East_Hants_DC_SFRA_Update\900_CAD_GIS\911_2_SFRA_Update_version260615870_EastHants_SFRA_Figure8A-81.v2.mxd



THIS DRAWING IS TO BE USED ONLY FOR THE PURPOSE OF ISSUE THAT IT WAS ISSUED FOR AND IS SUBJECT TO AMENDMENT

- East Hampshire District Boundary
- South Downs National Park
- Main River
- Ordinary Watercourse
- Flood Warning Areas**
- River Wey at
- River Wey at Passfield Mill Business Park, Standford, Frensham and Millbridge
- The Candovers
- Flood Alert**
- GW Flooding Bishops Sutton
- GW Flooding Alton
- GW Flooding Candovers
- Upper River Wey

NOTES
 The Environment Agency provide a free flood warning service for many areas at risk of flooding from rivers and sea. In some parts of England the Environment Agency may be able to provide warnings when flooding from groundwater is possible. The Environment Agency free flood warning service can provide advance notice of flooding and can provide time to prepare. The Environment Agency issue flood warnings to home and businesses when flooding is expected. Upon receipt of a flood warning, occupants should take immediate action.
 The Environment Agency issue flood alerts when flooding is possible. Flood alerts cover larger areas than flood warnings and are issued more frequently. Upon receipt of a flood warning, occupants should be prepared for flooding and to take action.
 If a flood alert for groundwater is available this does not mean that your property is definitely at risk. It is very difficult to predict the exact location of flooding from groundwater as it is often related to local geology.

Copyright
 Reproduced from Ordnance Survey digital map data © Crown copyright 2022. All rights reserved. Licence number 0100031673 Environment Agency 100026380 2022. © Natural England material is reproduced with the permission of Natural England 2022.

Purpose of Issue
FINAL

Client
EAST HAMPSHIRE DISTRICT COUNCIL

Project Title
EAST HAMPSHIRE DISTRICT COUNCIL LEVEL 1 STRATEGIC FLOOD RISK ASSESSMENT

Drawing Title
FLOOD WARNING AND FLOOD ALERT AREAS

Drawn RJG	Checked SL	Approved EC	Date 18/05/2022
AECOM Internal Project No. 60615870		Scale @ A3 1:37,990	

THIS DOCUMENT HAS BEEN PREPARED PURSUANT TO AND SUBJECT TO THE TERMS OF AECOM'S APPOINTMENT BY ITS CLIENT. AECOM ACCEPTS NO LIABILITY FOR ANY USE OF THIS DOCUMENT OTHER THAN BY ITS ORIGINAL CLIENT OR FOLLOWING AECOM'S EXPRESS AGREEMENT TO SUCH USE, AND ONLY FOR THE PURPOSES FOR WHICH IT WAS PREPARED AND PROVIDED.

AECOM
 Aldgate Tower
 2 Leman Street
 London, E1 8FA
 United Kingdom
 T +44-0207-645-2000
 aecom.com

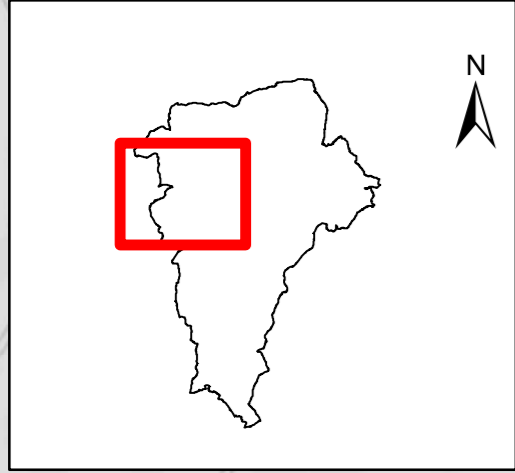
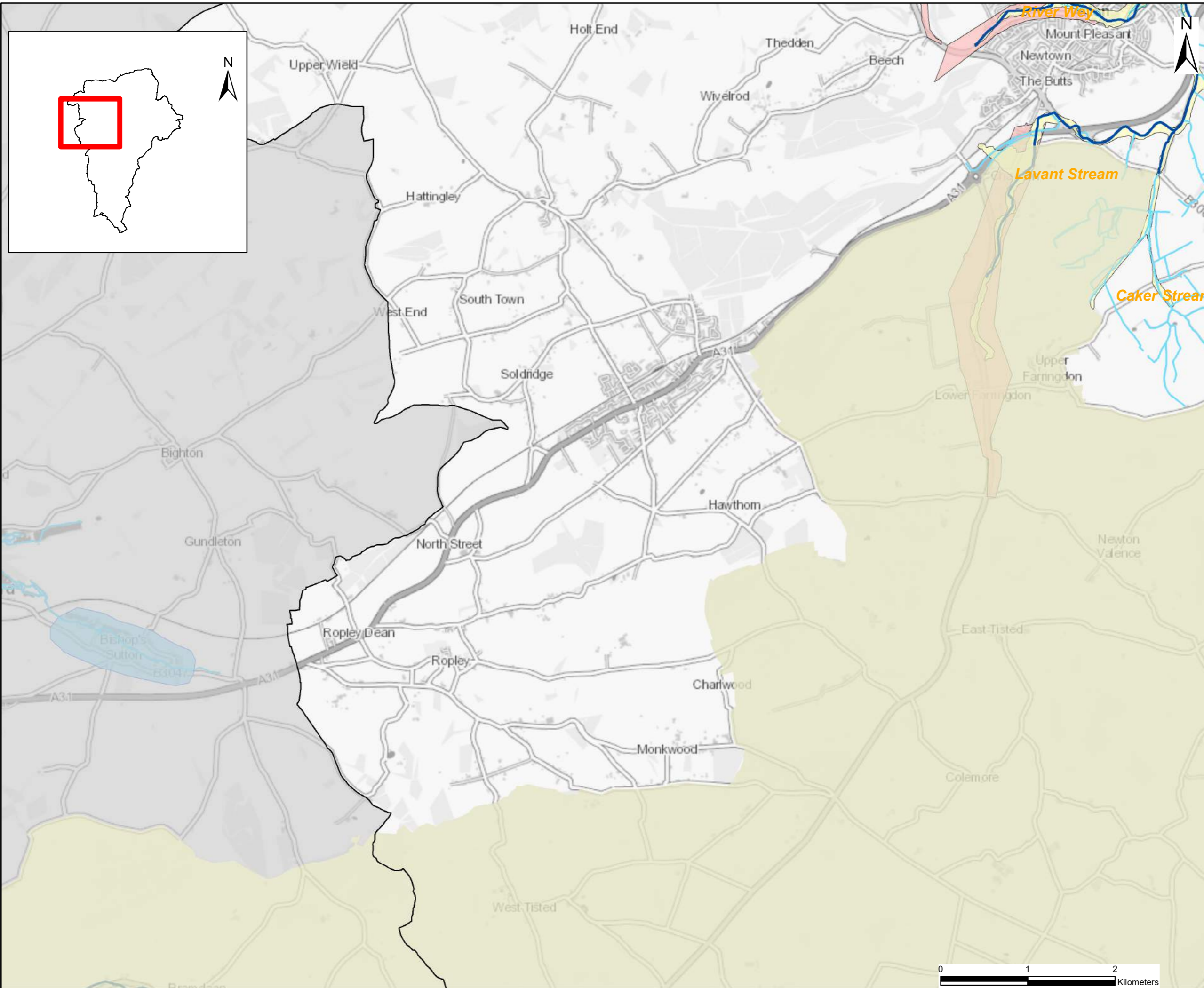
AECOM

Drawing Number
Figure 6D

Rev
01



File Name: \\na.aecomnet.com\is\EMEA\Basingstoke\UKBAS\Legacy\UKBAS\PFIL\W001\UFI\Ubs\PR-445783_East_Hants_DC_SFRA_Update\900_CAD_GIS\011_2_SFRA_Update_version2\60615870_EastHants_SFRA_Figure8A-81.v2.mxd



THIS DRAWING IS TO BE USED ONLY FOR THE PURPOSE OF ISSUE THAT IT WAS ISSUED FOR AND IS SUBJECT TO AMENDMENT

- East Hampshire District Boundary
- South Downs National Park
- Main River
- Ordinary Watercourse
- Flood Warning Areas**
- River Wey at
- River Wey at Passfield Mill Business Park, Standford, Frensham and Millbridge
- The Candovers
- Flood Alert**
- GW Flooding Bishops Sutton
- GW Flooding Alton
- GW Flooding Candovers
- Upper River Wey

NOTES
 The Environment Agency provide a free flood warning service for many areas at risk of flooding from rivers and sea. In some parts of England the Environment Agency may be able to provide warnings when flooding from groundwater is possible. The Environment Agency free flood warning service can provide advance notice of flooding and can provide time to prepare. The Environment Agency issue flood warnings to home and businesses when flooding is expected. Upon receipt of a flood warning, occupants should take immediate action.
 The Environment Agency issue flood alerts when flooding is possible. Flood alerts cover larger areas than flood warnings and are issued more frequently. Upon receipt of a flood warning, occupants should be prepared for flooding and to take action.
 If a flood alert for groundwater is available this does not mean that your property is definitely at risk. It is very difficult to predict the exact location of flooding from groundwater as it is often related to local geology.

Copyright
 Reproduced from Ordnance Survey digital map data © Crown copyright 2022. All rights reserved. Licence number 0100031673. Environment Agency 100026380 2022. © Natural England material is reproduced with the permission of Natural England 2022.

Purpose of Issue **FINAL**

Client
EAST HAMPSHIRE DISTRICT COUNCIL

Project Title
EAST HAMPSHIRE DISTRICT COUNCIL LEVEL 1 STRATEGIC FLOOD RISK ASSESSMENT

Drawing Title
FLOOD WARNING AND FLOOD ALERT AREAS

Drawn RJG	Checked SL	Approved EC	Date 18/05/2022
AECOM Internal Project No. 60615870		Scale @ A3 1:40,800	

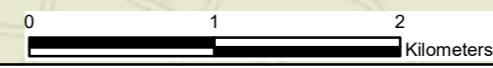
THIS DOCUMENT HAS BEEN PREPARED PURSUANT TO AND SUBJECT TO THE TERMS OF AECOM'S APPOINTMENT BY ITS CLIENT. AECOM ACCEPTS NO LIABILITY FOR ANY USE OF THIS DOCUMENT OTHER THAN BY ITS ORIGINAL CLIENT OR FOLLOWING AECOM'S EXPRESS AGREEMENT TO SUCH USE, AND ONLY FOR THE PURPOSES FOR WHICH IT WAS PREPARED AND PROVIDED.

AECOM
 Aldgate Tower
 2 Leman Street
 London, E1 8FA
 United Kingdom
 T +44-207-645-2000
 aecom.com

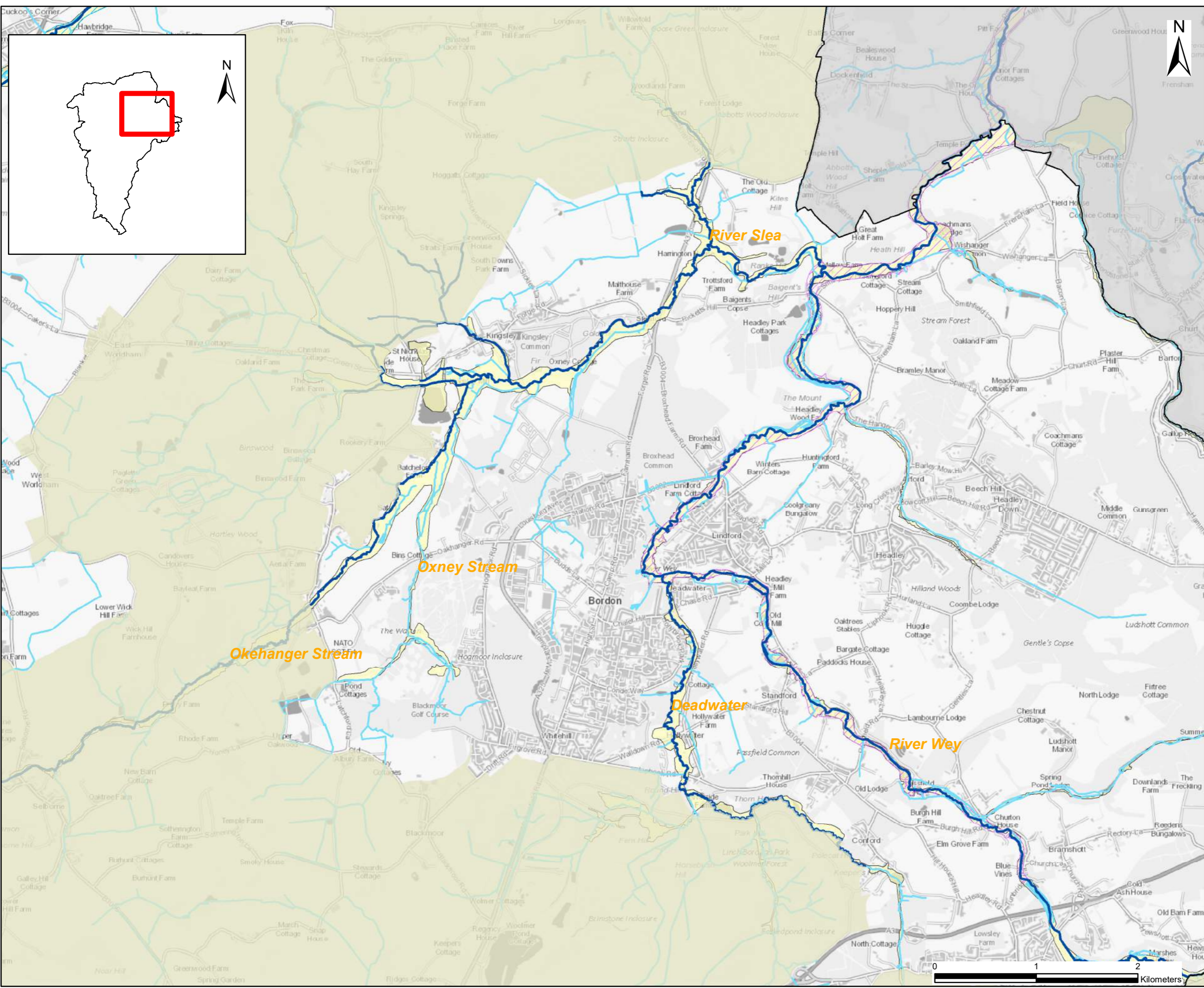


Drawing Number
Figure 6E

Rev
01



File Name: \\na.aecomnet.com\is\EMEA\basingsstoke\UKBAS\1\legacy\UKBAS\PPFIL\W001\UFI\U05\PR-445783_East_Hants_DC_SFRA_Update\900_CAD_GIS\911_2_SFRA_Update_version260615870_EastHants_SFRA_Figure6A-81.v2.mxd



THIS DRAWING IS TO BE USED ONLY FOR THE PURPOSE OF ISSUE THAT IT WAS ISSUED FOR AND IS SUBJECT TO AMENDMENT

- East Hampshire District Boundary
- South Downs National Park
- Main River
- Ordinary Watercourse
- Flood Warning Areas**
- River Wey at
- River Wey at Passfield Mill, Business Park, Standford, Frensham and Millbridge
- The Candovers
- Flood Alert**
- GW Flooding Bishops Sutton
- GW Flooding Alton
- GW Flooding Candovers
- Upper River Wey

NOTES
 The Environment Agency provide a free flood warning service for many areas at risk of flooding from rivers and sea. In some parts of England the Environment Agency may be able to provide warnings when flooding from groundwater is possible. The Environment Agency free flood warning service can provide advance notice of flooding and can provide time to prepare. The Environment Agency issue flood warnings to home and businesses when flooding is expected. Upon receipt of a flood warning, occupants should take immediate action.
 The Environment Agency issue flood alerts when flooding is possible. Flood alerts cover larger areas than flood warnings and are issued more frequently. Upon receipt of a flood warning, occupants should be prepared for flooding and to take action.
 If a flood alert for groundwater is available this does not mean that your property is definitely at risk. It is very difficult to predict the exact location of flooding from groundwater as it is often related to local geology.

Copyright
 Reproduced from Ordnance Survey digital map data © Crown copyright 2022. All rights reserved. Licence number 0100031673. Environment Agency 100026380 2022. © Natural England material is reproduced with the permission of Natural England 2022.

Purpose of Issue **FINAL**

Client
EAST HAMPSHIRE DISTRICT COUNCIL

Project Title
EAST HAMPSHIRE DISTRICT COUNCIL LEVEL 1 STRATEGIC FLOOD RISK ASSESSMENT

Drawing Title
FLOOD WARNING AND FLOOD ALERT AREAS

Drawn RJG	Checked SL	Approved EC	Date 18/05/2022
AECOM Internal Project No. 60615870		Scale @ A3 1:34,840	

THIS DOCUMENT HAS BEEN PREPARED PURSUANT TO AND SUBJECT TO THE TERMS OF AECOM'S APPOINTMENT BY ITS CLIENT. AECOM ACCEPTS NO LIABILITY FOR ANY USE OF THIS DOCUMENT OTHER THAN BY ITS ORIGINAL CLIENT OR FOLLOWING AECOM'S EXPRESS AGREEMENT TO SUCH USE, AND ONLY FOR THE PURPOSES FOR WHICH IT WAS PREPARED AND PROVIDED.

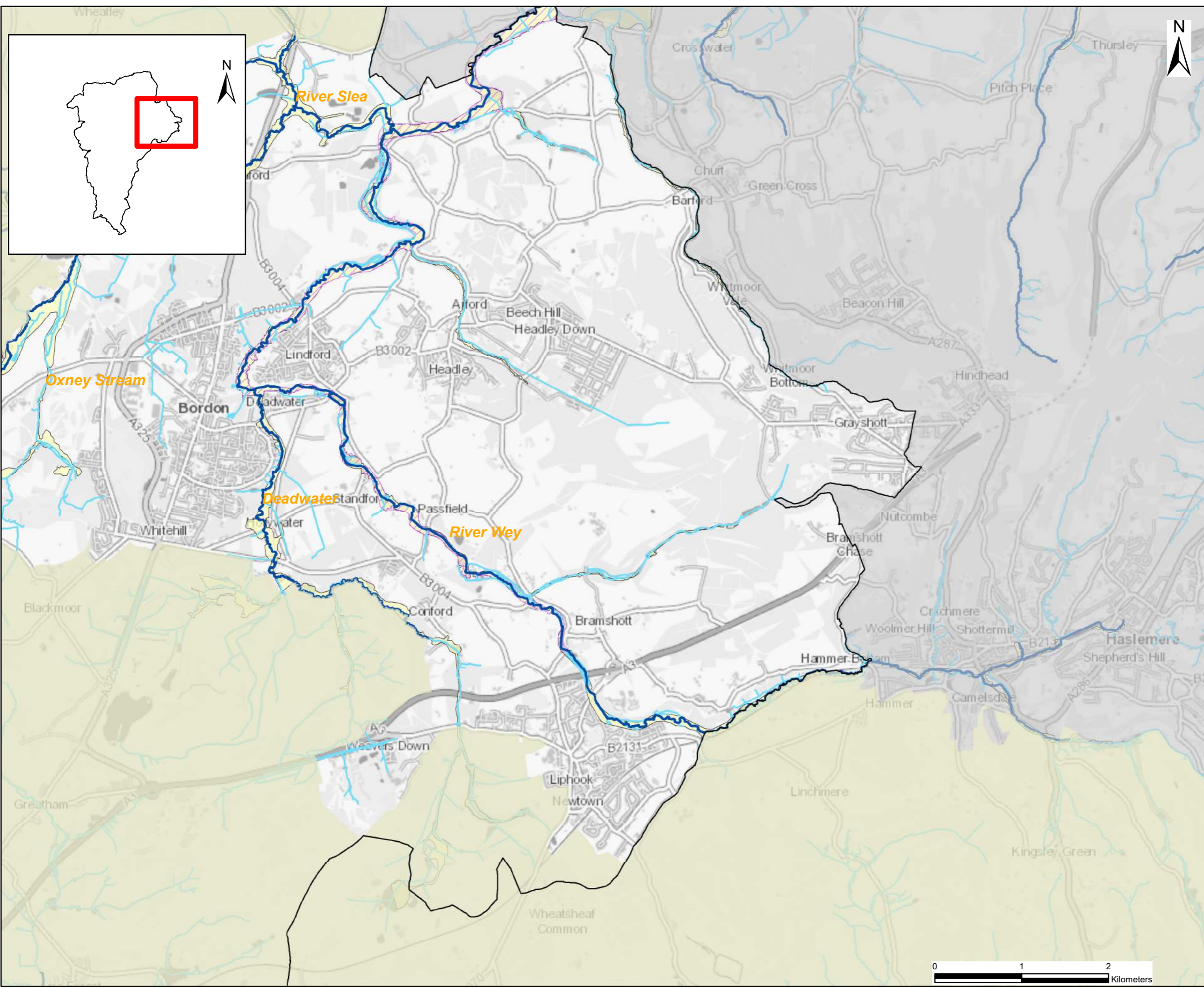
AECOM
 Aldgate Tower
 2 Leman Street
 London, E1 8FA
 United Kingdom
 T +44 207 645 2000
 aecom.com

AECOM

Drawing Number
Figure 6F

Rev
01

File Name: \\na.aecomnet.com\is\EMEA\Basingstoke\UKBAS\Legacy\UKBAS\PPFIL\W001\UFI\Jobs\PR-445783_East_Hants_DC_SFRA_Update\900_CAD_GIS\911_2_SFRA_Update_version2\60615870_EastHants_SFRA_Figure6A-81.v2.mxd



THIS DRAWING IS TO BE USED ONLY FOR THE PURPOSE OF ISSUE THAT IT WAS ISSUED FOR AND IS SUBJECT TO AMENDMENT

- East Hampshire District Boundary
- South Downs National Park
- Main River
- Ordinary Watercourse
- Flood Warning Areas**
- River Wey at
- River Wey at Passfield Mill Business Park, Standford, Frensham and Millbridge
- The Candovers
- Flood Alert**
- GW Flooding Bishops Sutton
- GW Flooding Alton
- GW Flooding Candovers
- Upper River Wey

NOTES
 The Environment Agency provide a free flood warning service for many areas at risk of flooding from rivers and sea. In some parts of England the Environment Agency may be able to provide warnings when flooding from groundwater is possible. The Environment Agency free flood warning service can provide advance notice of flooding and can provide time to prepare. The Environment Agency issue flood warnings to home and businesses when flooding is expected. Upon receipt of a flood warning, occupants should take immediate action.
 The Environment Agency issue flood alerts when flooding is possible. Flood alerts cover larger areas than flood warnings and are issued more frequently. Upon receipt of a flood warning, occupants should be prepared for flooding and to take action.
 If a flood alert for groundwater is available this does not mean that your property is definitely at risk. It is very difficult to predict the exact location of flooding from groundwater as it is often related to local geology.

Copyright
 Reproduced from Ordnance Survey digital map data © Crown copyright 2022. All rights reserved. Licence number 0100031673. Environment Agency 100026380 2022. © Natural England material is reproduced with the permission of Natural England 2022.

Purpose of Issue FINAL

Client EAST HAMPSHIRE DISTRICT COUNCIL

Project Title
 EAST HAMPSHIRE DISTRICT COUNCIL LEVEL 1 STRATEGIC FLOOD RISK ASSESSMENT

Drawing Title
 FLOOD WARNING AND FLOOD ALERT AREAS

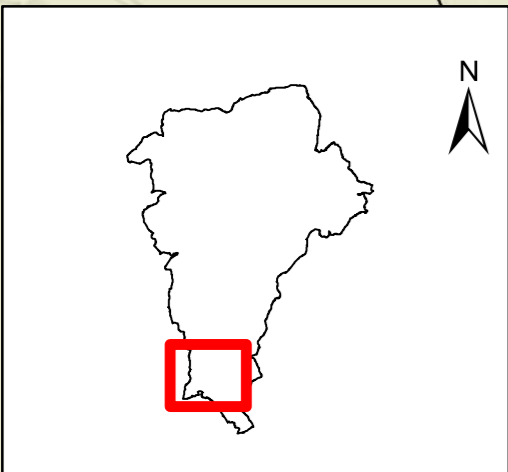
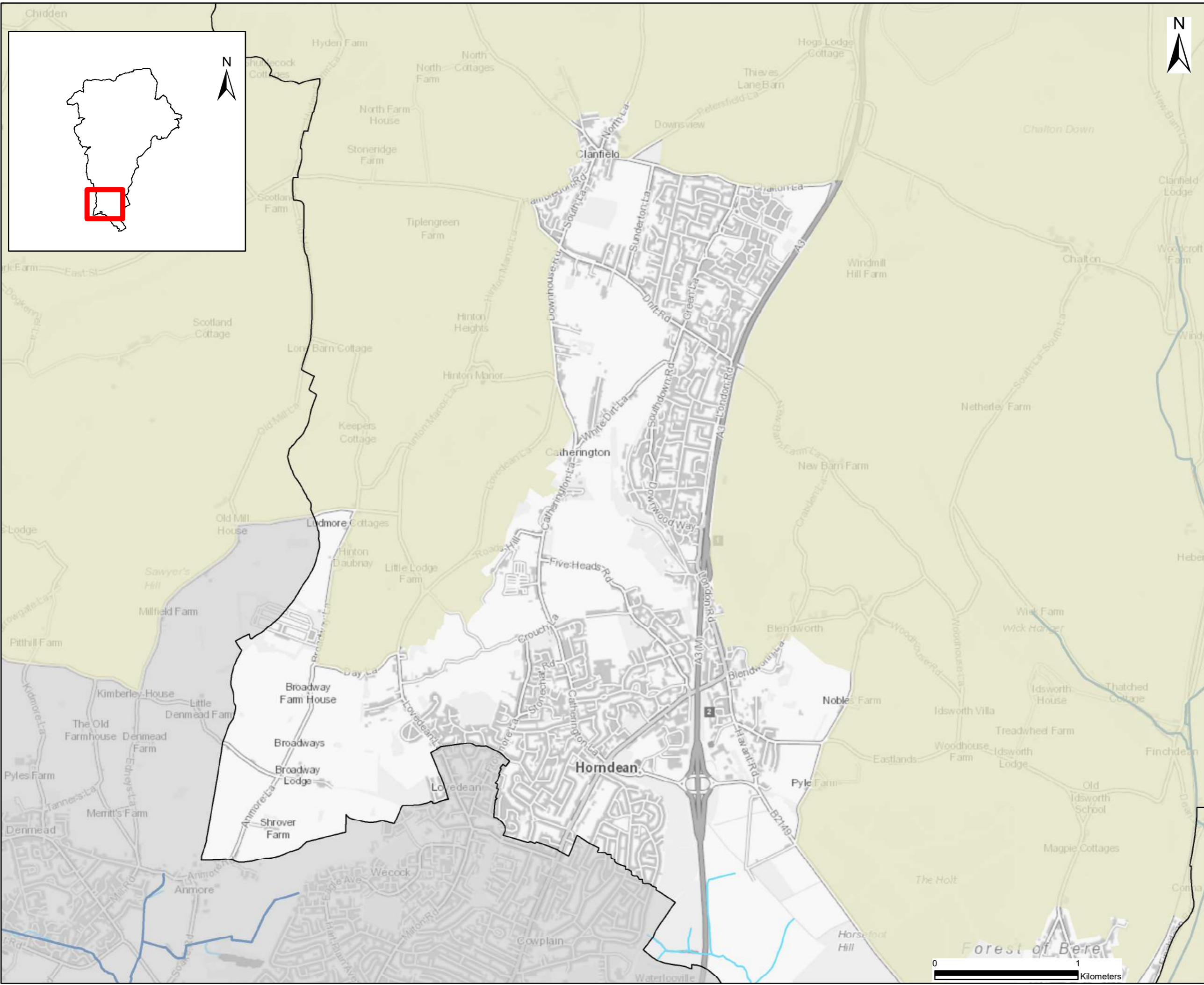
Drawn RJG	Checked SL	Approved EC	Date 18/05/2022
AECOM Internal Project No. 60615870		Scale @ A3 1:40,680	

THIS DOCUMENT HAS BEEN PREPARED PURSUANT TO AND SUBJECT TO THE TERMS OF AECOM'S APPOINTMENT BY ITS CLIENT. AECOM ACCEPTS NO LIABILITY FOR ANY USE OF THIS DOCUMENT OTHER THAN BY ITS ORIGINAL CLIENT OR FOLLOWING AECOM'S EXPRESS AGREEMENT TO SUCH USE, AND ONLY FOR THE PURPOSES FOR WHICH IT WAS PREPARED AND PROVIDED.

AECOM
 Aldgate Tower
 2 Leman Street
 London, E1 8FA
 United Kingdom
 T +44-207-645-2000
 aecom.com

Figure 6G 01

File Name: \\na.aecomnet.com\is\EMEA\Basingstoke\UKBAS\PELW001\UFI\05\PR-445783_East_Hants_DC_SFRA_Update\900_CAD_GIS\911_2_SFRA_Update_version260615870_EastHants_SFRA_Figure6A-81.v2.mxd



THIS DRAWING IS TO BE USED ONLY FOR THE PURPOSE OF ISSUE THAT IT WAS ISSUED FOR AND IS SUBJECT TO AMENDMENT

- East Hampshire District Boundary
- South Downs National Park
- Main River
- Ordinary Watercourse
- Flood Warning Areas**
- River Wey at
- River Wey at Passfield Mill Business Park, Standford, Frensham and Millbridge
- The Candovers
- Flood Alert**
- GW Flooding Bishops Sutton
- GW Flooding Alton
- GW Flooding Candovers
- Upper River Wey

NOTES
 The Environment Agency provide a free flood warning service for many areas at risk of flooding from rivers and sea. In some parts of England the Environment Agency may be able to provide warnings when flooding from groundwater is possible. The Environment Agency free flood warning service can provide advance notice of flooding and can provide time to prepare. The Environment Agency issue flood warnings to home and businesses when flooding is expected. Upon receipt of a flood warning, occupants should take immediate action.
 The Environment Agency issue flood alerts when flooding is possible. Flood alerts cover larger areas than flood warnings and are issued more frequently. Upon receipt of a flood warning, occupants should be prepared for flooding and to take action.
 If a flood alert for groundwater is available this does not mean that your property is definitely at risk. It is very difficult to predict the exact location of flooding from groundwater as it is often related to local geology.

Copyright
 Reproduced from Ordnance Survey digital map data © Crown copyright 2022. All rights reserved. Licence number 0100031673. Environment Agency 100026380 2022. © Natural England material is reproduced with the permission of Natural England 2022.

Purpose of Issue **FINAL**

Client **EAST HAMPSHIRE DISTRICT COUNCIL**

Project Title
EAST HAMPSHIRE DISTRICT COUNCIL LEVEL 1 STRATEGIC FLOOD RISK ASSESSMENT

Drawing Title
FLOOD WARNING AND FLOOD ALERT AREAS

Drawn RJG	Checked SL	Approved EC	Date 18/05/2022
AECOM Internal Project No. 60615870		Scale @ A3 1:24,710	

THIS DOCUMENT HAS BEEN PREPARED PURSUANT TO AND SUBJECT TO THE TERMS OF AECOM'S APPOINTMENT BY ITS CLIENT. AECOM ACCEPTS NO LIABILITY FOR ANY USE OF THIS DOCUMENT OTHER THAN BY ITS ORIGINAL CLIENT OR FOLLOWING AECOM'S EXPRESS AGREEMENT TO SUCH USE, AND ONLY FOR THE PURPOSES FOR WHICH IT WAS PREPARED AND PROVIDED.

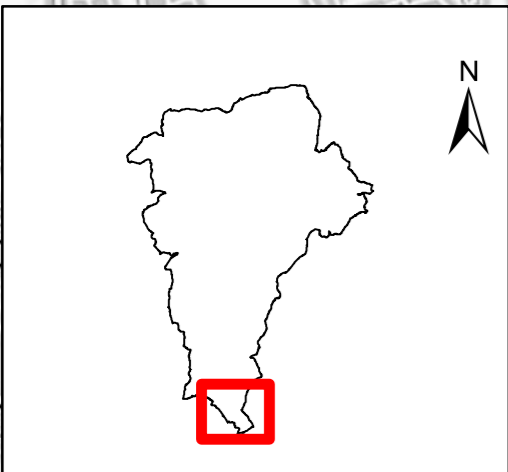
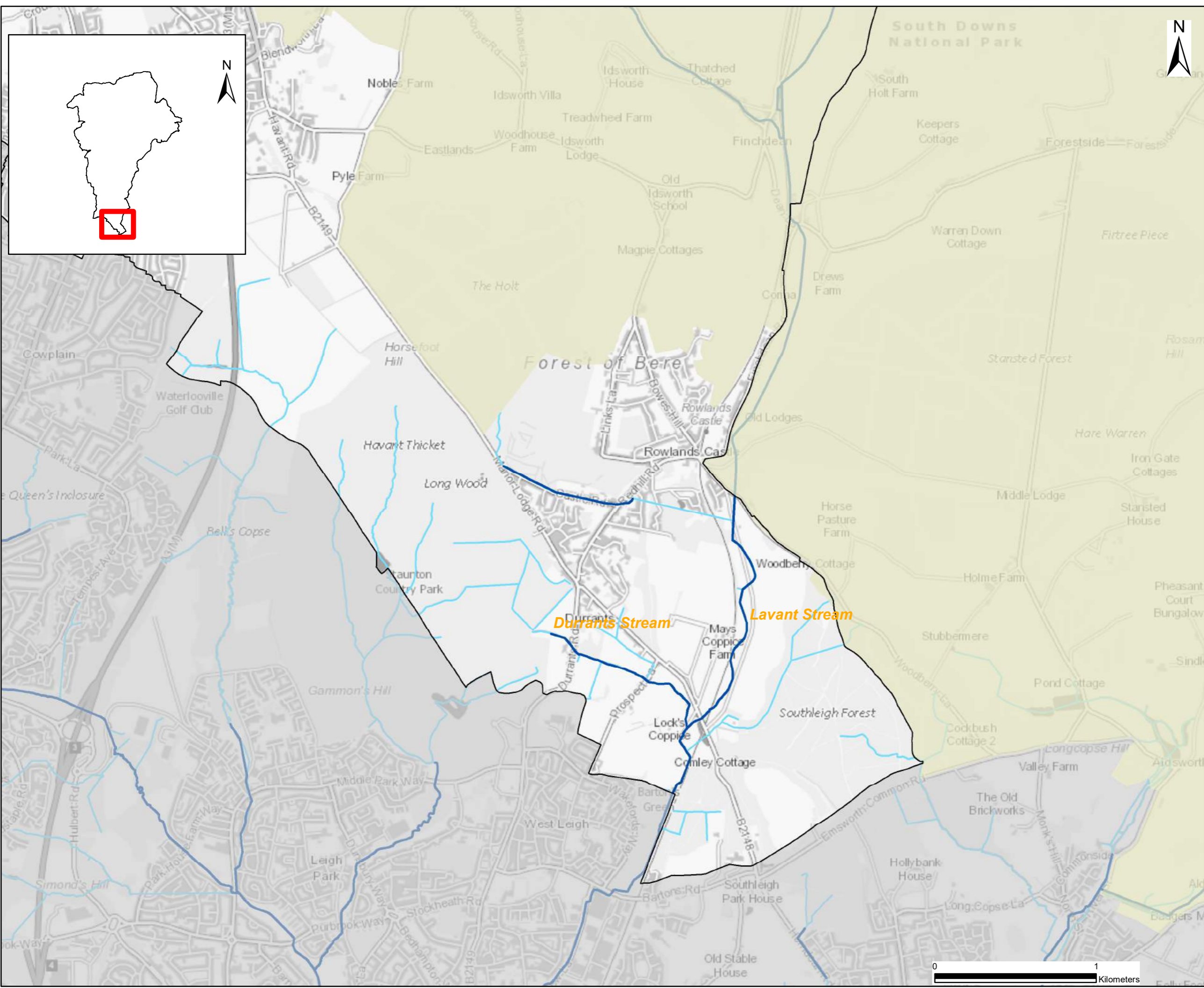
AECOM
 Aldgate Tower
 2 Leman Street
 London, E1 8FA
 United Kingdom
 T +44-0207-645-2000
 aecom.com














Drawing Number
Figure 6H

Rev
01

File Name: \\na.aecomnet.com\is\EMEA\basingsstoke\UKBAS\PPFL\W001\UFL\os\PR-445783_East_Hants_DC_SFRA_Update\900_CAD_GIS\911_2_SFRA_Update_version2\60615870_EastHants_SFRA_Figure8A-81.v2.mxd



THIS DRAWING IS TO BE USED ONLY FOR THE PURPOSE OF ISSUE THAT IT WAS ISSUED FOR AND IS SUBJECT TO AMENDMENT

-  East Hampshire District Boundary
-  South Downs National Park
-  Main River
-  Ordinary Watercourse
- Flood Warning Areas**
-  River Wey at
-  River Wey at Passfield Mill, Business Park, Standford, Frensham and Millbridge
-  The Candovers
- Flood Alert**
-  GW Flooding Bishops Sutton
-  GW Flooding Alton
-  GW Flooding Candovers
-  Upper River Wey

NOTES
 The Environment Agency provide a free flood warning service for many areas at risk of flooding from rivers and sea. In some parts of England the Environment Agency may be able to provide warnings when flooding from groundwater is possible. The Environment Agency free flood warning service can provide advance notice of flooding and can provide time to prepare. The Environment Agency issue flood warnings to home and businesses when flooding is expected. Upon receipt of a flood warning, occupants should take immediate action.
 The Environment Agency issue flood alerts when flooding is possible. Flood alerts cover larger areas than flood warnings and are issued more frequently. Upon receipt of a flood warning, occupants should be prepared for flooding and to take action.
 If a flood alert for groundwater is available this does not mean that your property is definitely at risk. It is very difficult to predict the exact location of flooding from groundwater as it is often related to local geology.

Copyright
 Reproduced from Ordnance Survey digital map data © Crown copyright 2022. All rights reserved. Licence number 0100031673. Environment Agency 100026380 2022. © Natural England material is reproduced with the permission of Natural England 2022.

Purpose of Issue
 FINAL

Client
 EAST HAMPSHIRE DISTRICT COUNCIL

Project Title
 EAST HAMPSHIRE DISTRICT COUNCIL LEVEL 1 STRATEGIC FLOOD RISK ASSESSMENT

Drawing Title
 FLOOD WARNING AND FLOOD ALERT AREAS

Drawn RJG	Checked SL	Approved EC	Date 18/05/2022
---------------------	----------------------	-----------------------	---------------------------

AECOM Internal Project No. 60615870	Scale @ A3 1:21,920
---	-------------------------------

THIS DOCUMENT HAS BEEN PREPARED PURSUANT TO AND IS SUBJECT TO THE TERMS OF AECOM'S APPOINTMENT BY ITS CLIENT. AECOM ACCEPTS NO LIABILITY FOR ANY USE OF THIS DOCUMENT OTHER THAN BY ITS ORIGINAL CLIENT OR FOLLOWING AECOM'S EXPRESS AGREEMENT TO SUCH USE, AND ONLY FOR THE PURPOSES FOR WHICH IT WAS PREPARED AND PROVIDED.

AECOM
 Aldgate Tower
 2 Leman Street
 London, E1 8FA
 United Kingdom
 T +44 (0)207 645-2000
 aecom.com

Drawing Number Figure 6I	Rev 01
------------------------------------	------------------